

J. KUYPER

GEMEENTE-ATLAS VAN NEDERLAND

NAAR OFFICIEELE BRONNEN BEWERKT

VIJFDE DEEL

ZEELAND



LEEWARDEN — HUGO SURINGAR

Z E E L A N D

Agtekerke	Ellemeet	Kattendijke	Oostkapelle
Aardenburg	Ellewoutsdijk	Kerkwerve	Ossenisse
St. Annaland	Fort Bath en Bath	Kloetinge	Oudelande
St. Anna ter Muiden	Goes	Koewacht	Oud-Vossemeer
Anemuiden	Graauw en Langendam	Kortgene	Ouwerkerk
Axel	's Gravenpolder	Koudekerke	Overslag
Baarland	Groede	Krabbendijke	Ovezande
Bath, <i>zie</i> Fort Bath	Grijpskerke	Kruiningen	Philippine
Biervliet	Haamstede	Langendam, <i>zie</i> Graauw	St. Philipsland
Biggekerke	's Heer-Abtskerke	St. Kruis	Poortvliet
Bommenede, <i>zie</i> Zonnemaire	's Heer-Arendskerke	St. Laurens	Renesse
Borssele	's Heerenhoek	St. Maartensdijk	Retranchement
Boschkapelle	Heille	Maire, <i>zie</i> Rilland	Rilland en Maire
Breskens	Heinkenszand	Melis- en Mariakerke	Ritthem
Brouwershaven	Hengstdijk	Middelburg (<i>de gemeente</i>)	Sas van Gent
Bruinisse	Hoedekenskerke	» (<i>plattegrond der stad</i>)	Scherpenisse
Burgh en Westenschouwen	Hoek	ter Neuzen	Schoondijke
Cadzand	Hontenisse	Nieuw- en St. Joosland	Schore en Vlakte
Clinge	Hoofdplaat	Nieuwerkerk	Serooskerke (op Schouwen)
Colijnsplaat	Hulst	Nieuwvliet	» (op Walcheren)
Domburg	St. Jansteen	Nisse	Sir Jansland, <i>zie</i> Oosterland
Dreischor	St. Joosland, <i>zie</i> Nieuw- en St.	Noordgouwe	Sluis
Driewegen	Joosland	Noordwelle	Souburg, <i>zie</i> Oost- en West-
Duivendijke	IJzendijke	Oostburg	Souburg
Eede	Kapelle	Oost- en West-Souburg	Stavenisse
Elkerzee	Kats	Oosterland en Sir Jansland	Stoppeldijk

Tholen
Valkenisse, *zie* Waarde
Veere
Vlake, *zie* Schore
Vlissingen
Vossemeer, *zie* Oud-Vossemeer

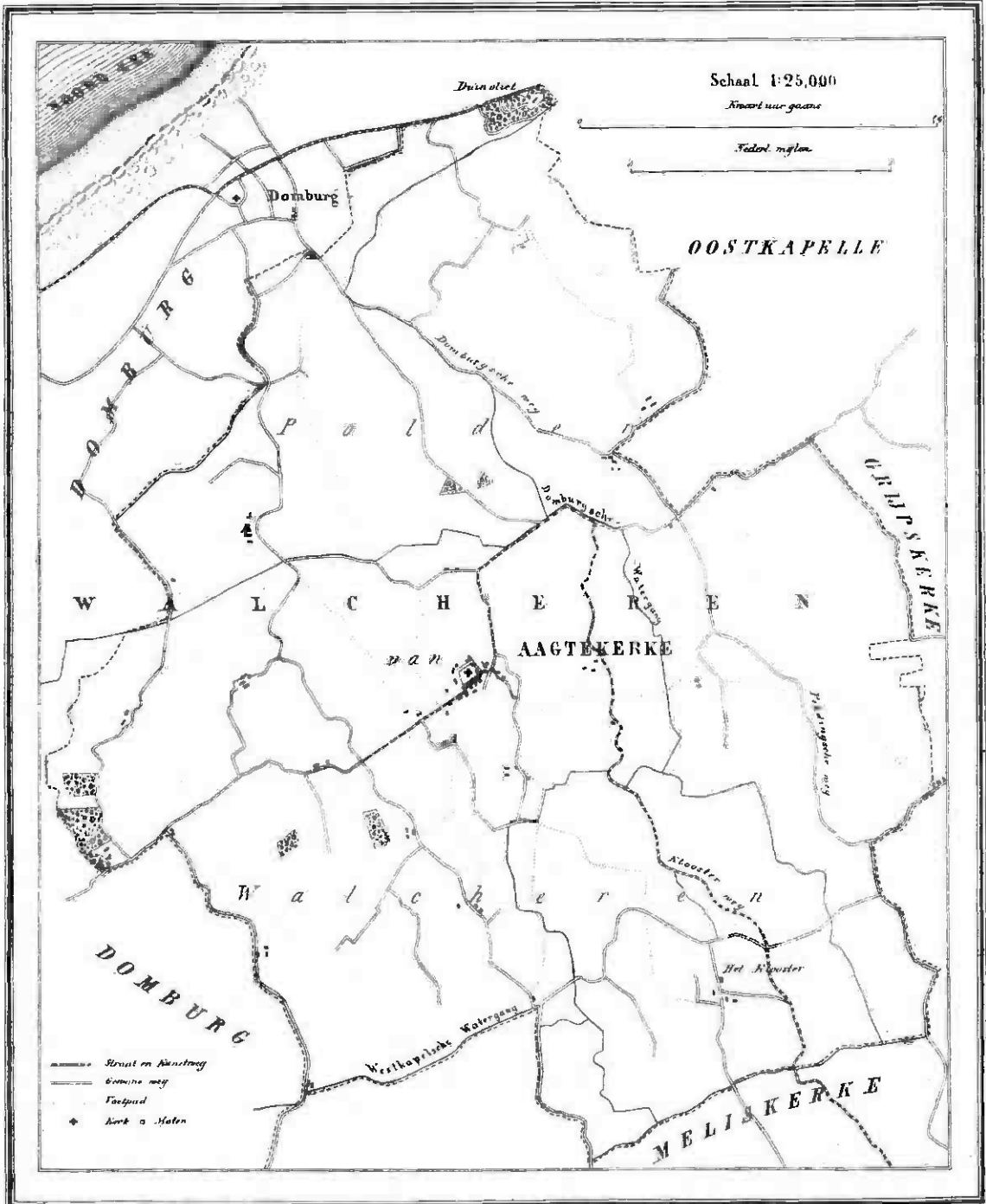
Vrouwepolder
Waarde en Valkenisse
Waterlandkerkje
Wemeldinge
Westdorpe
Westenschouwen, *zie* Burgh

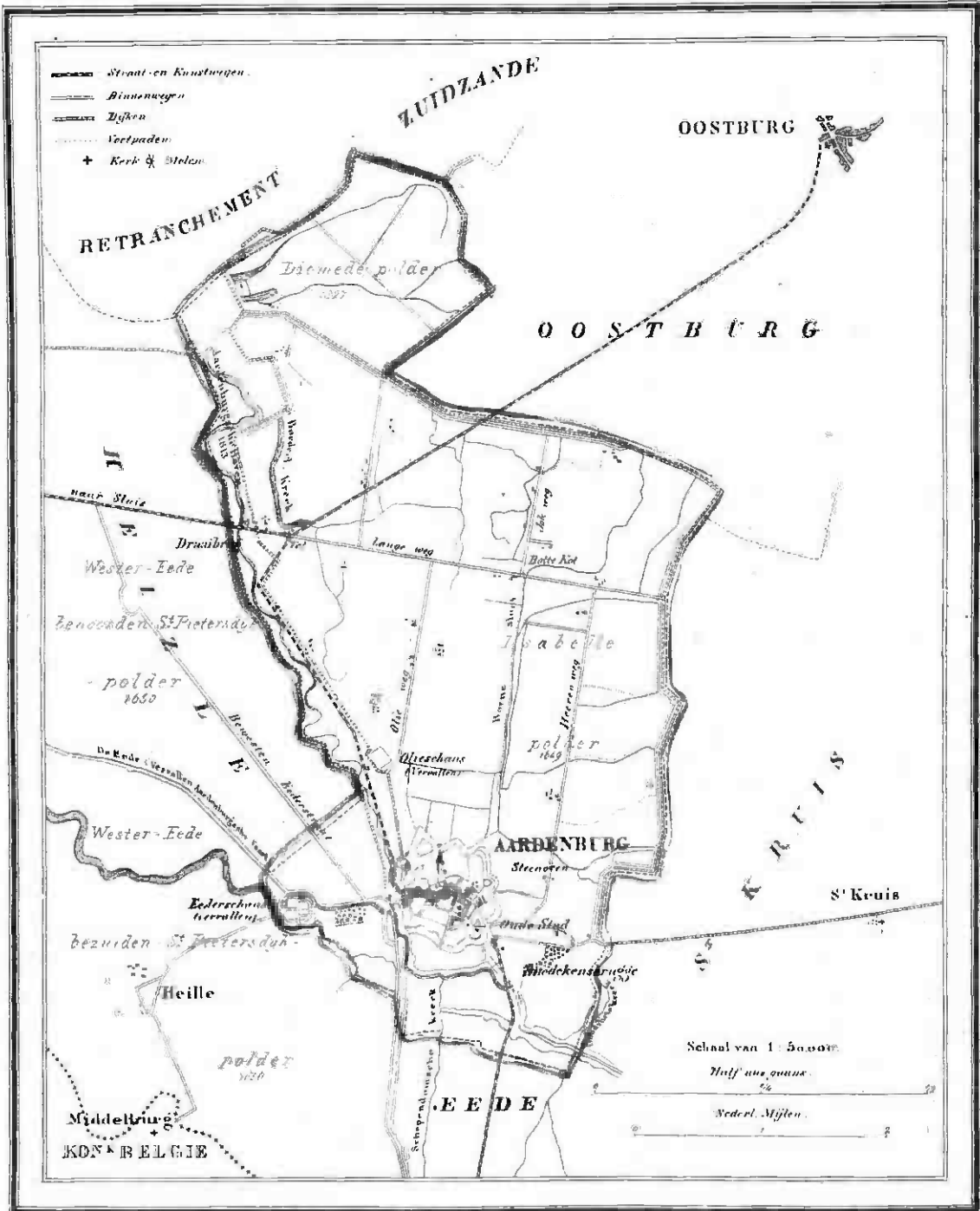
West-Souburg, *zie* Oost- en
West-Souburg
Westkapelle
Wissekerke
Wolphaartsdijk
Yerseke

Zaamslag
Zierikzee
Zoutelande
Zonnemaire en Bommerée
Zuiddorpe
Zuidzande

PROVINCIE ZEELAND.



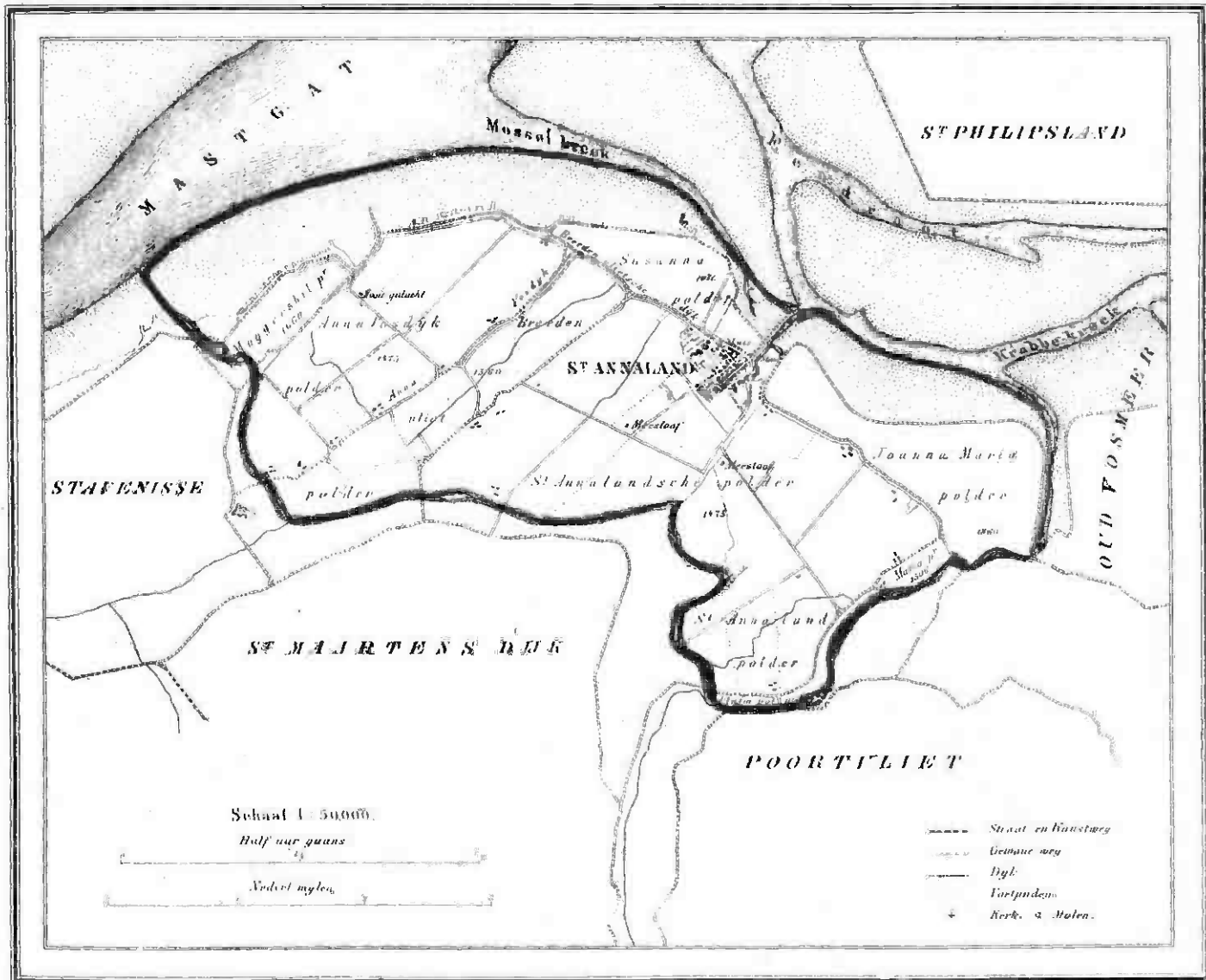


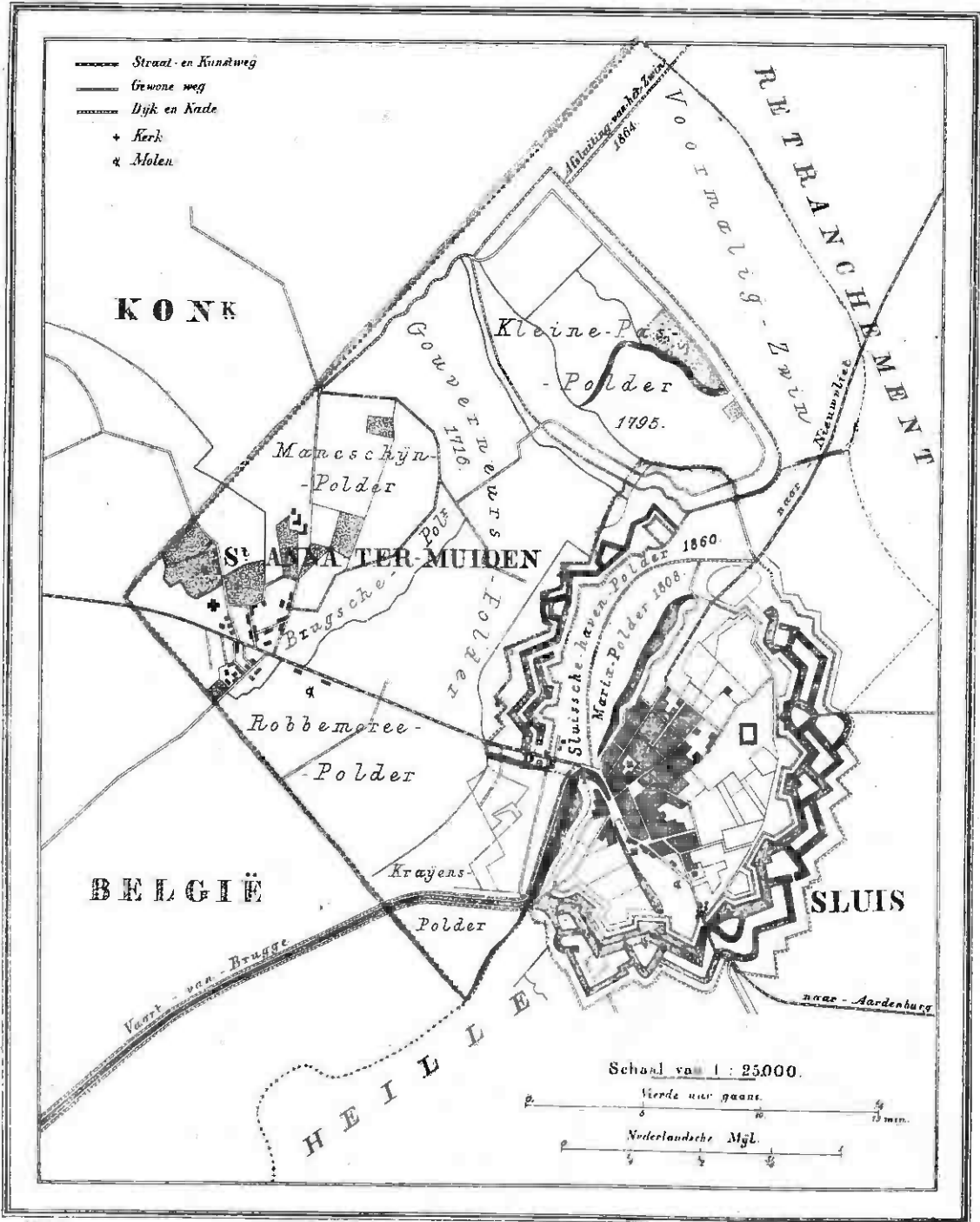


1866.

Uitgave van Hugo Springar te Leeuwarden.

1670. Buiders, 1650 Inwooners.

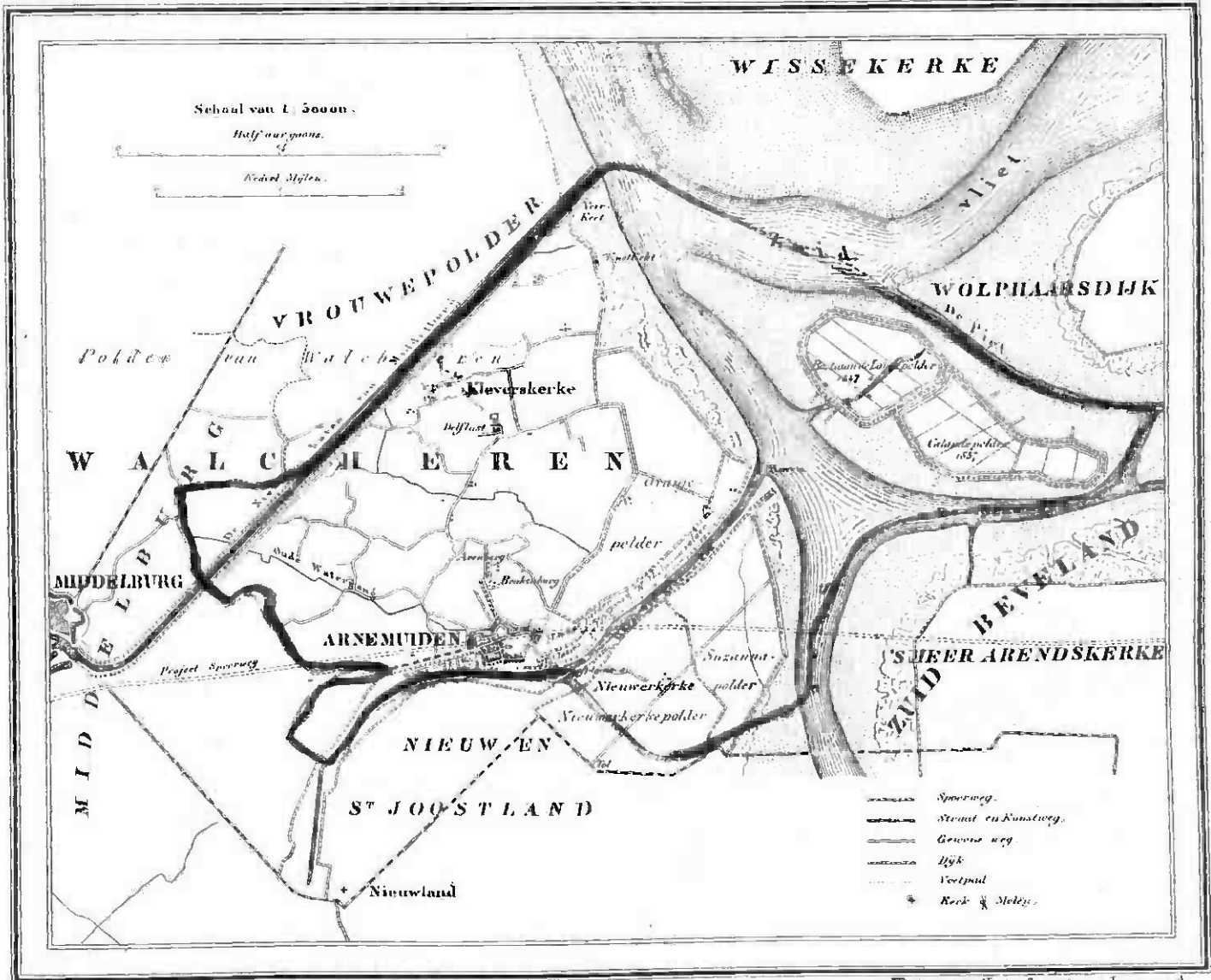


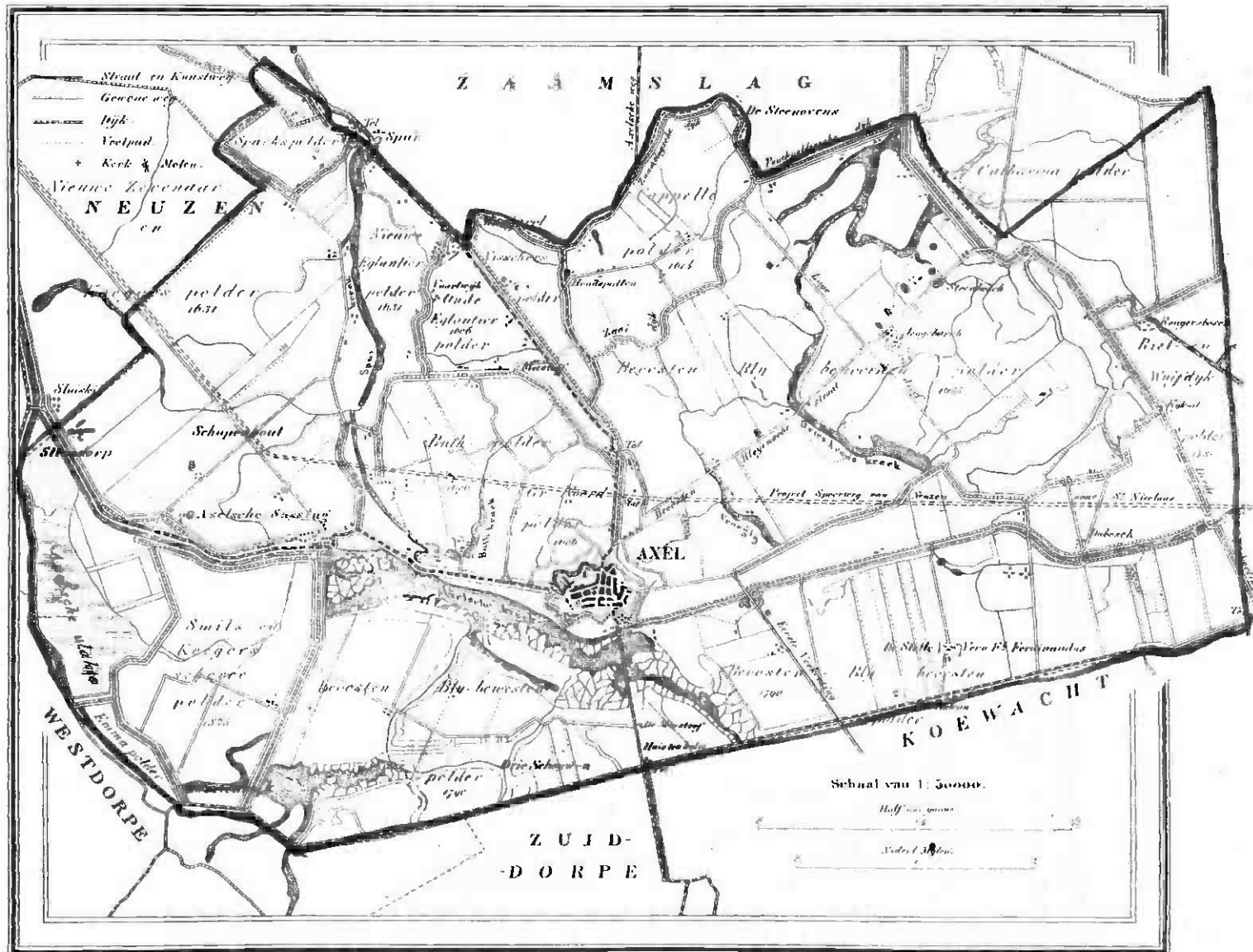


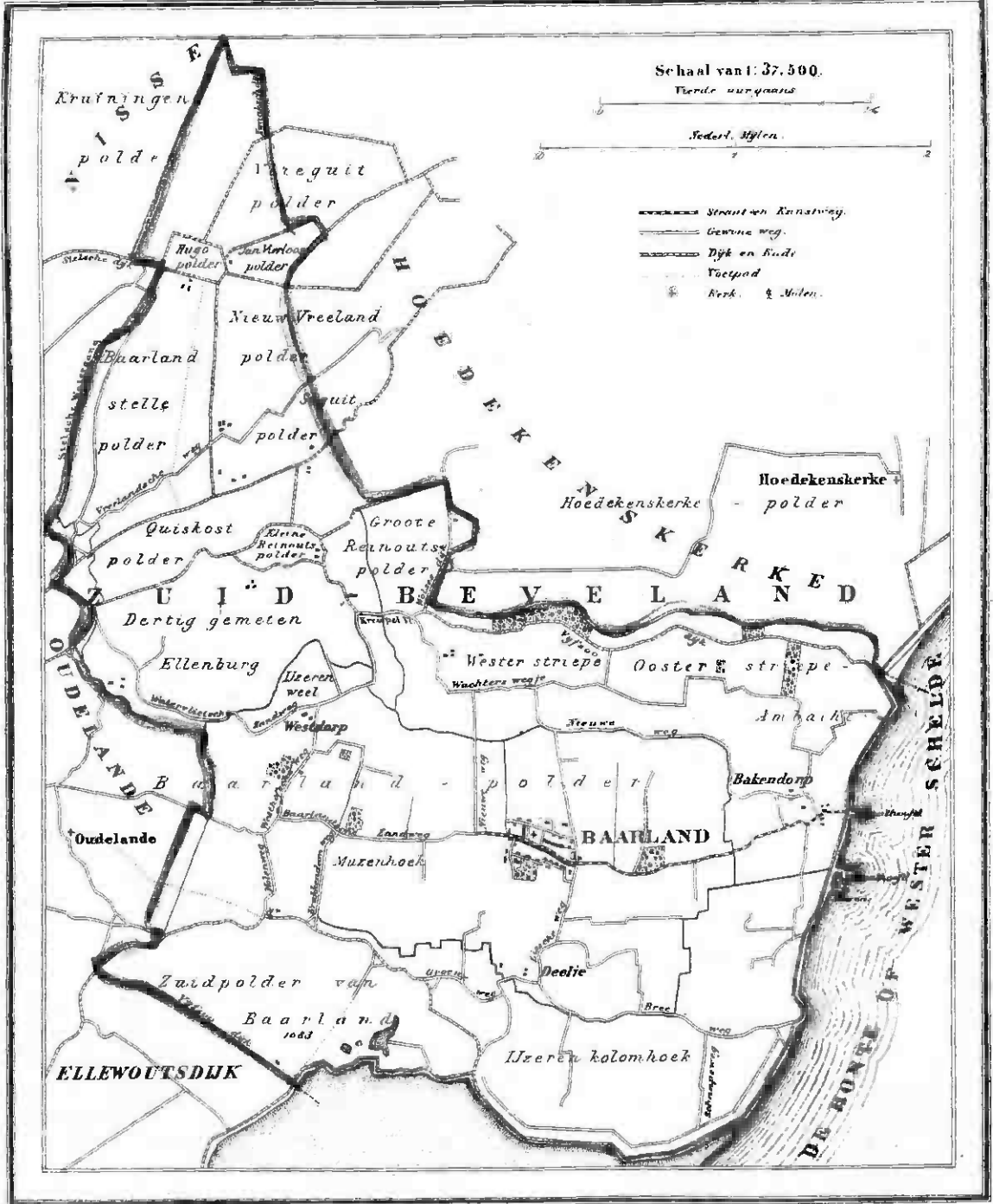
1865.

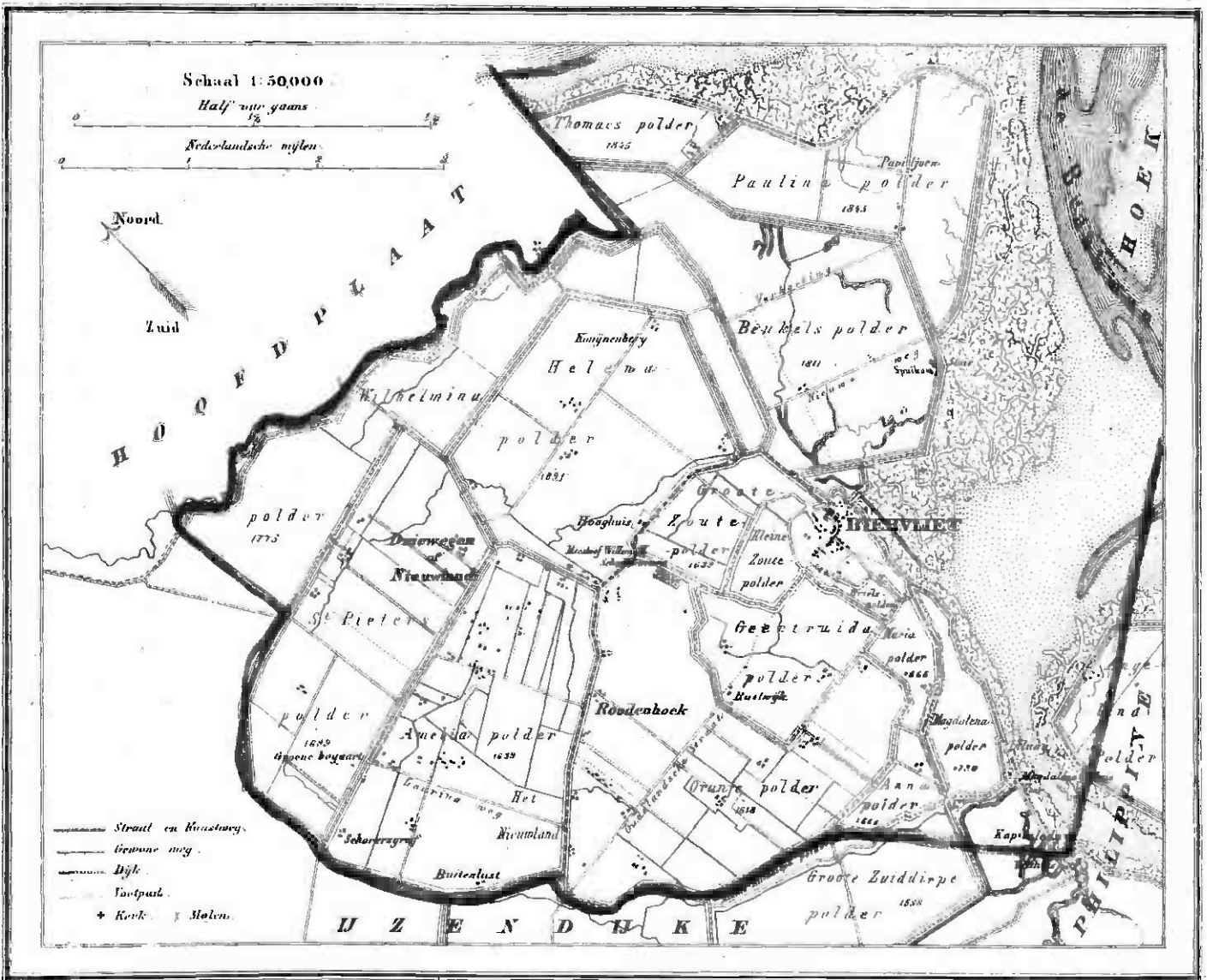
402 Bunders. 250 Inwoners.

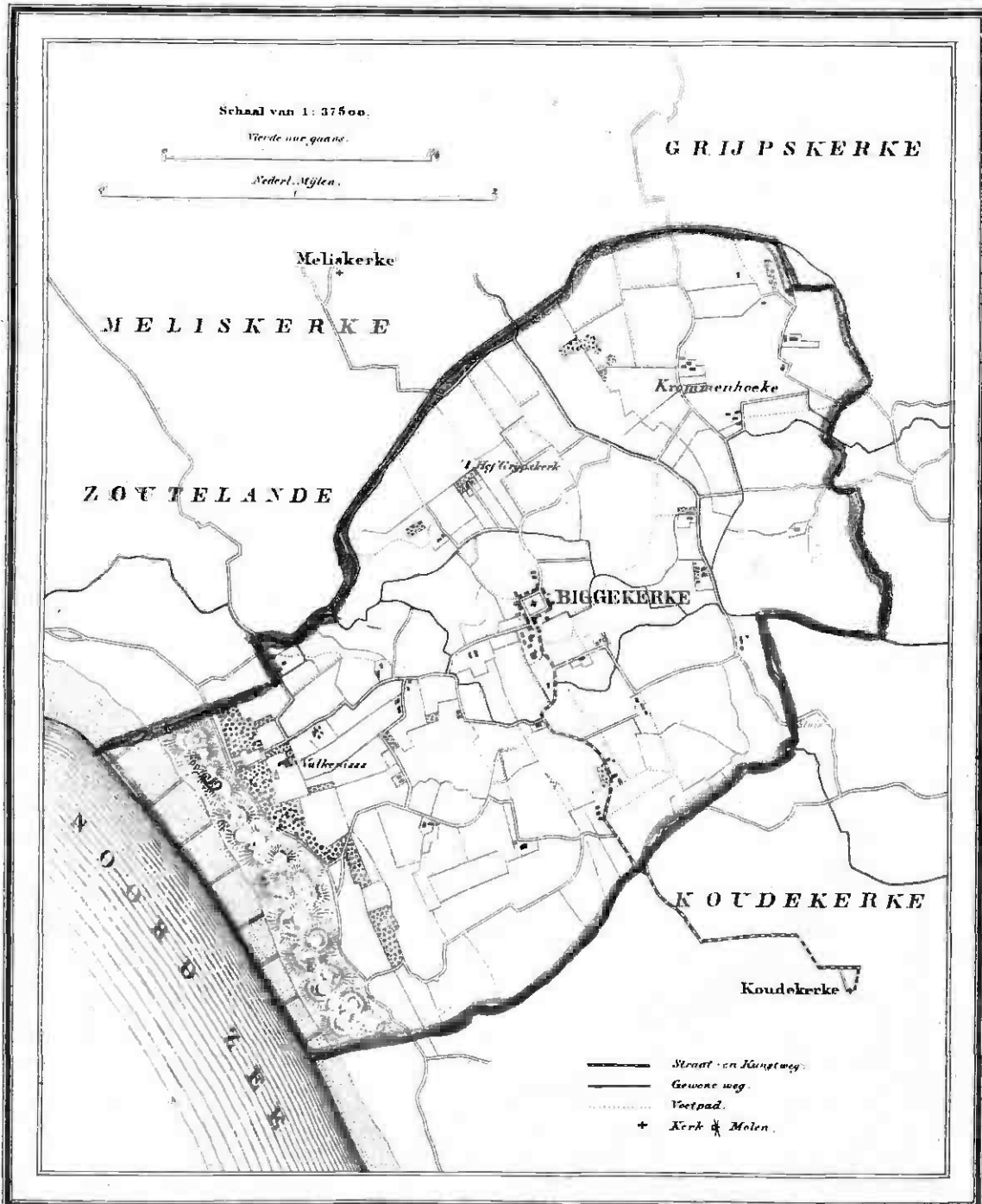
Ontgeve van Hugo Springar in Leeuwarden

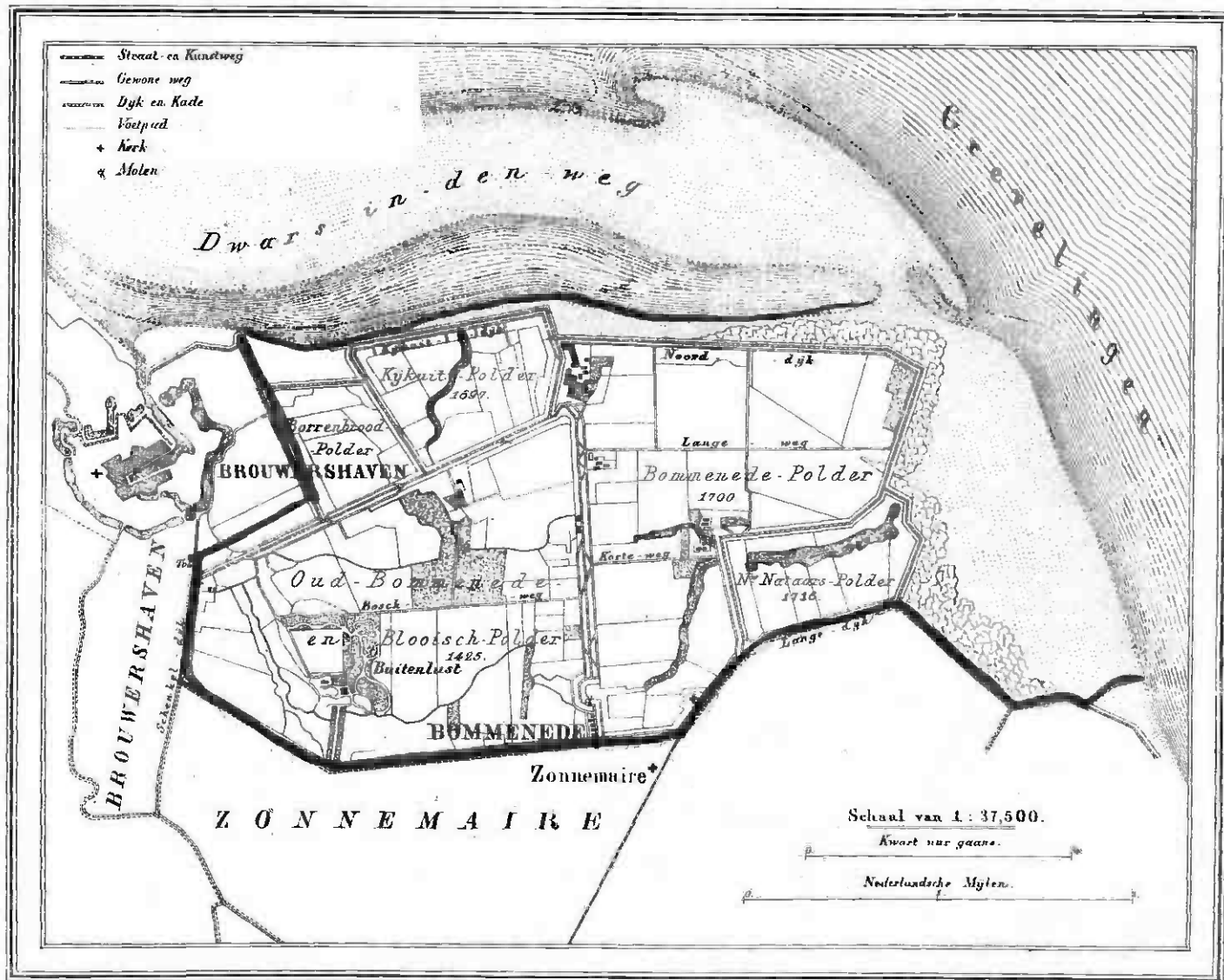


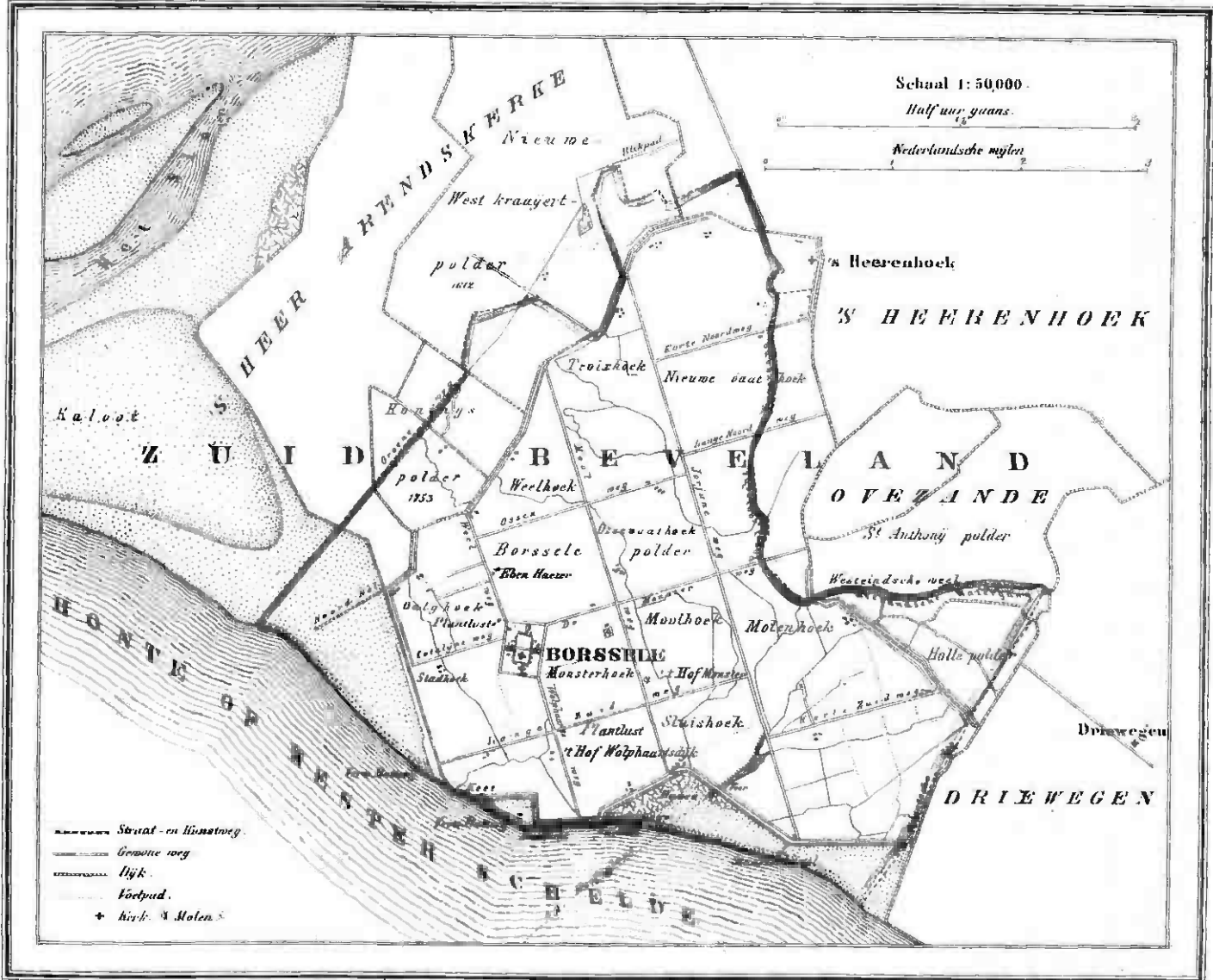


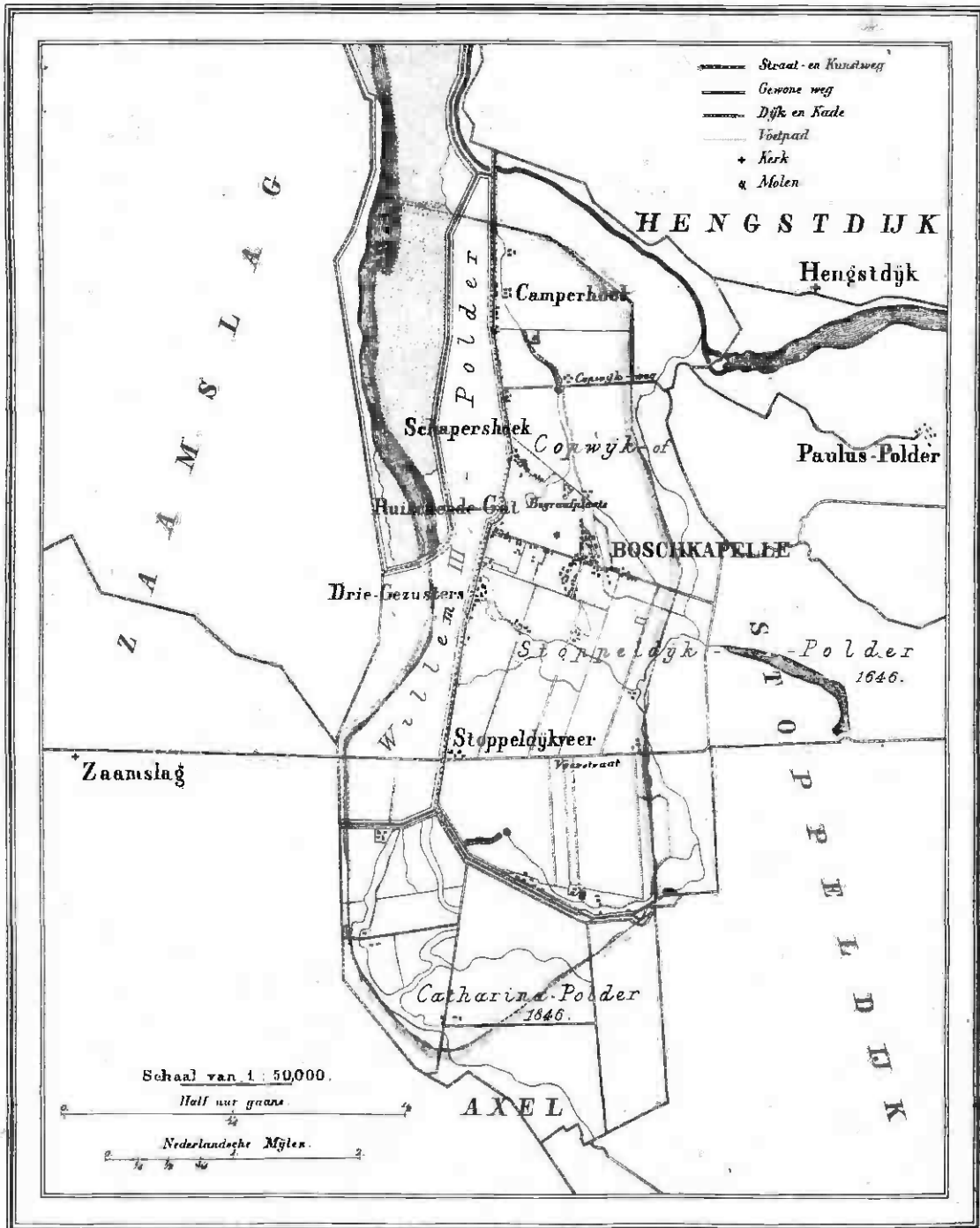


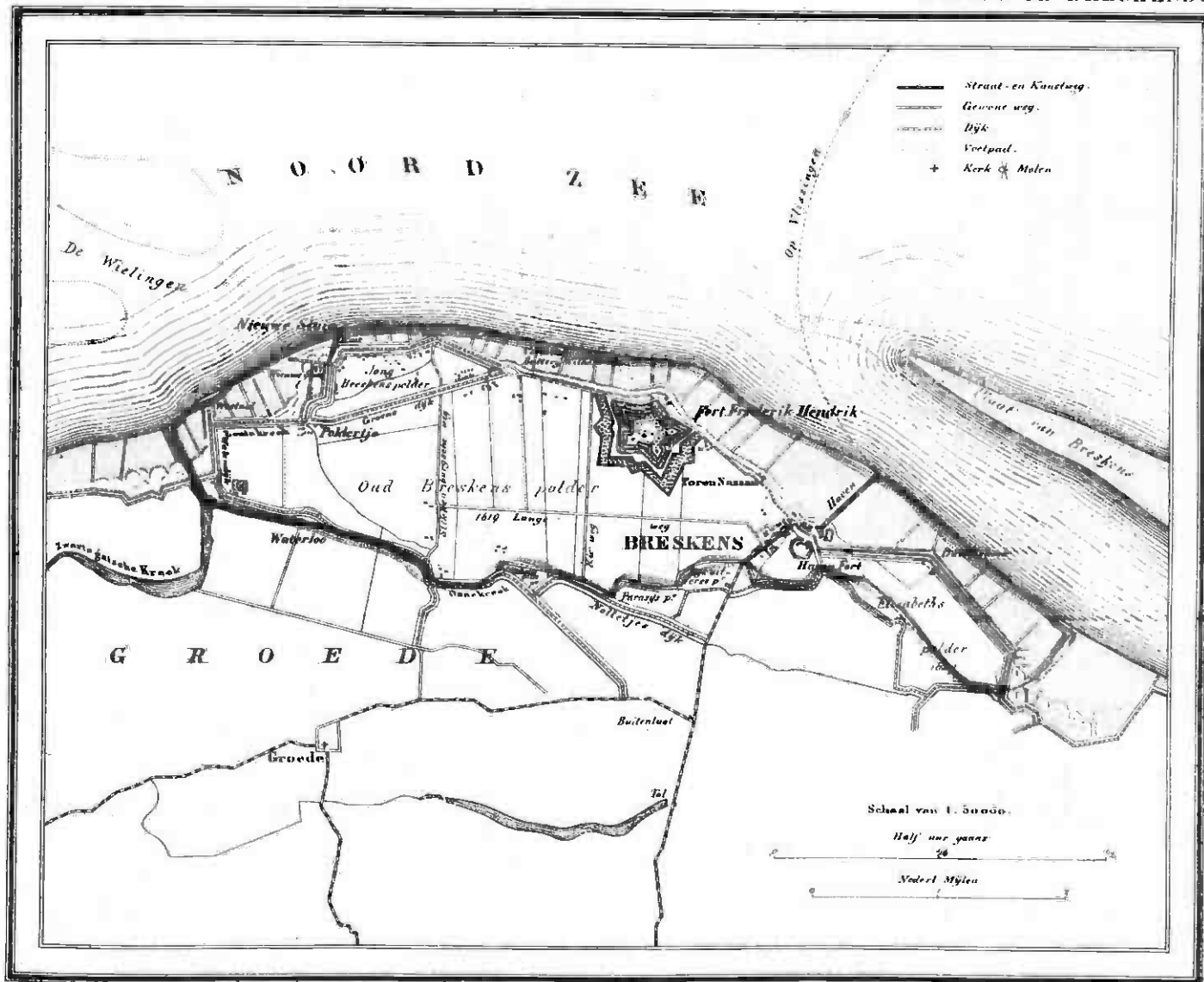


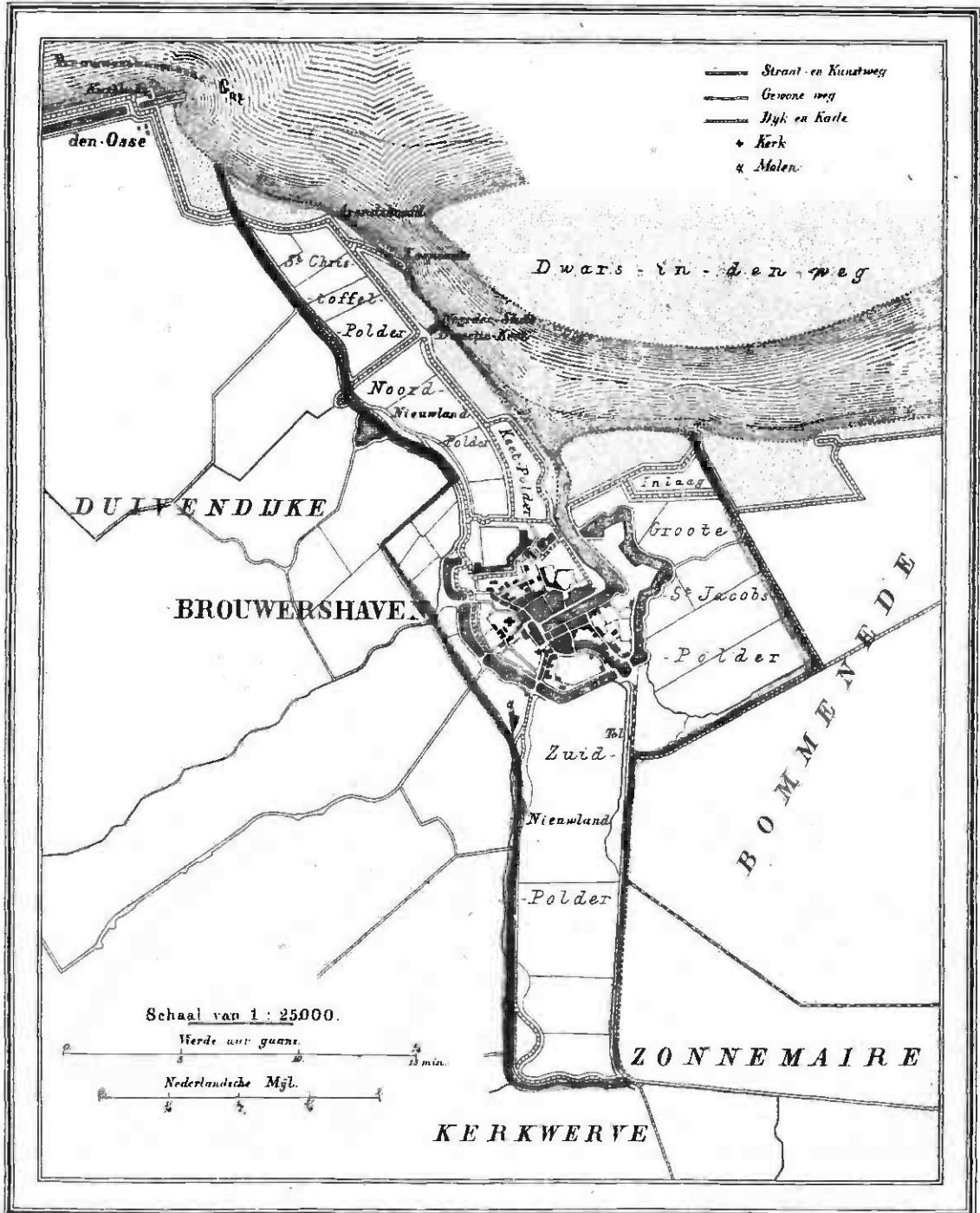


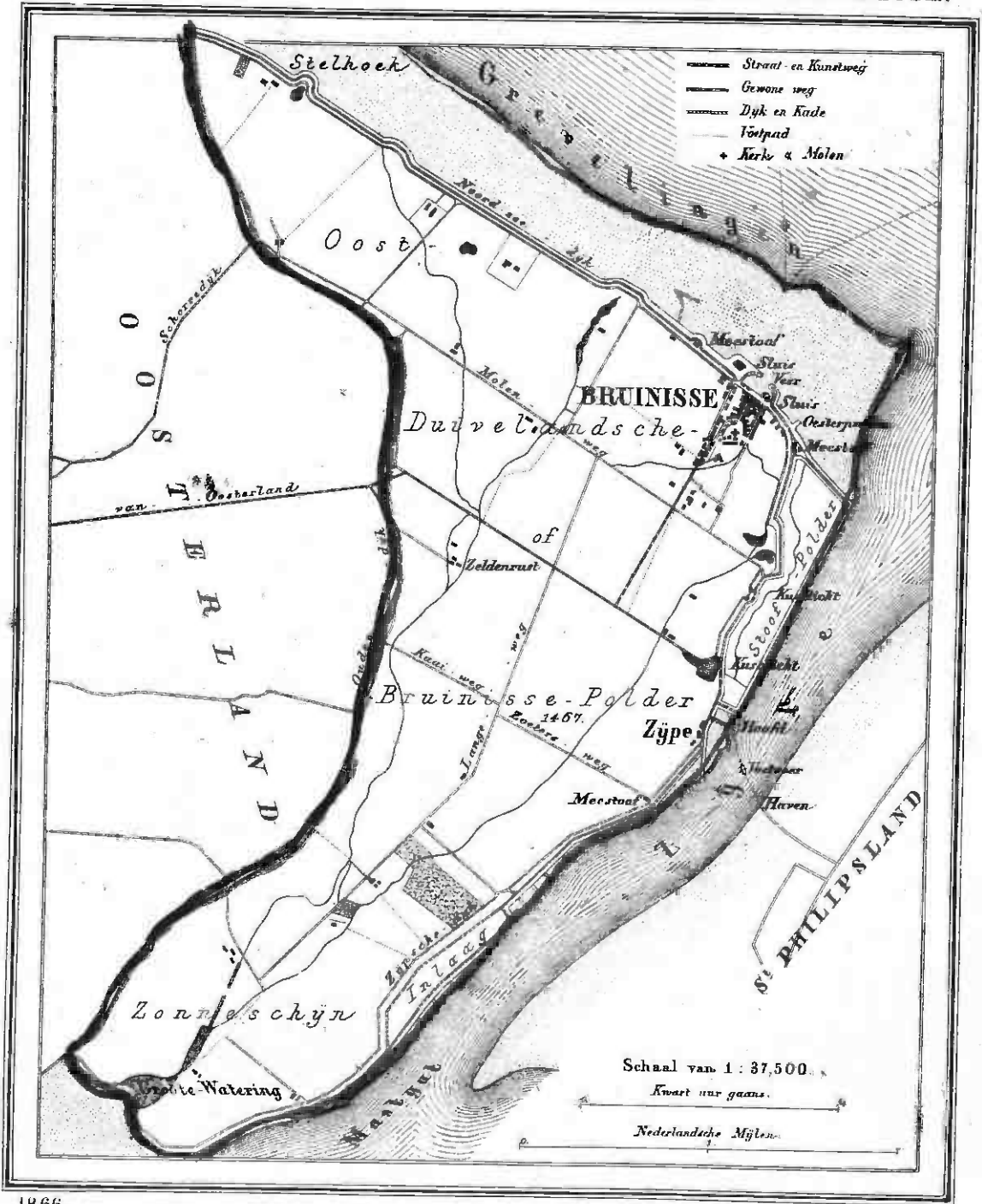


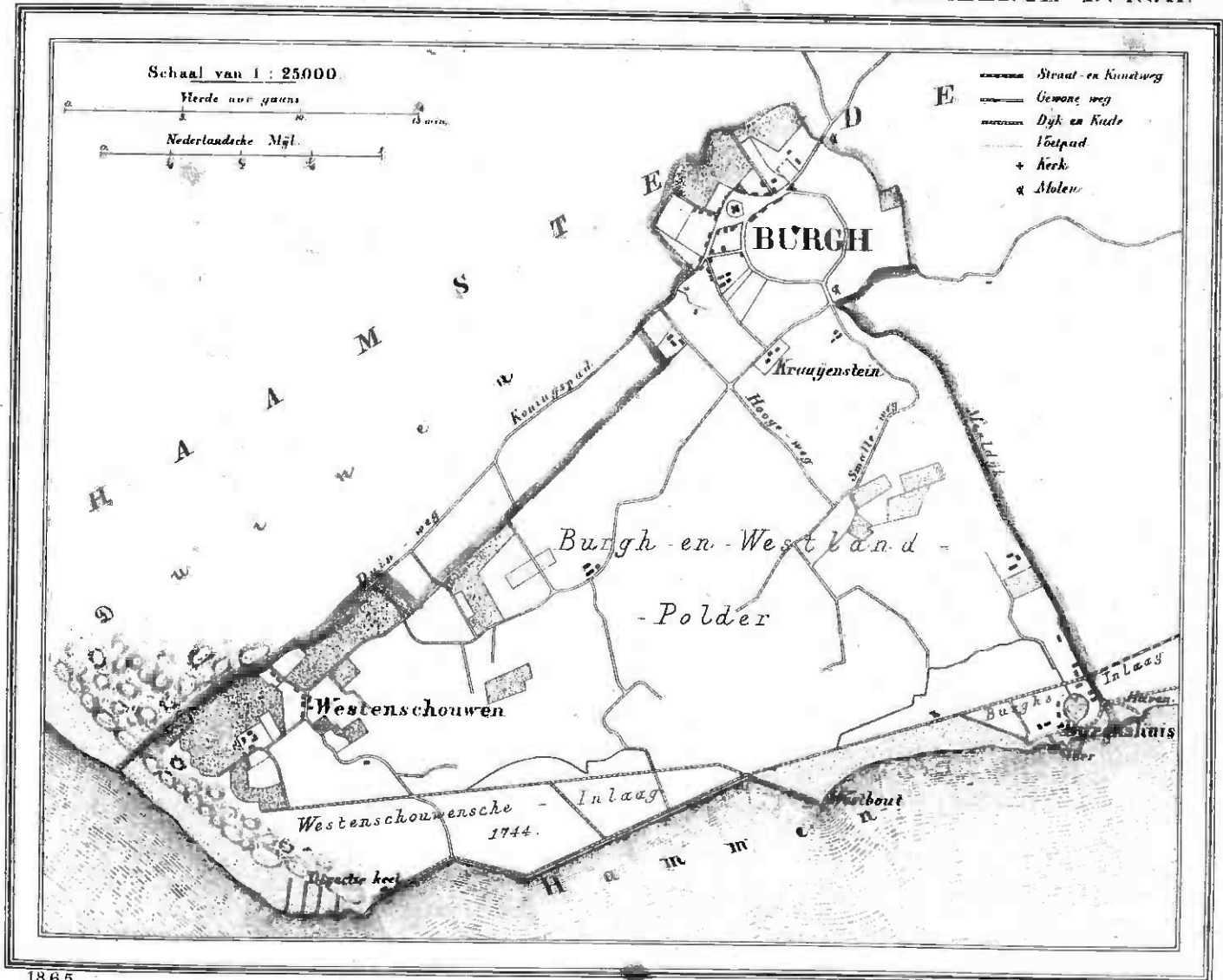


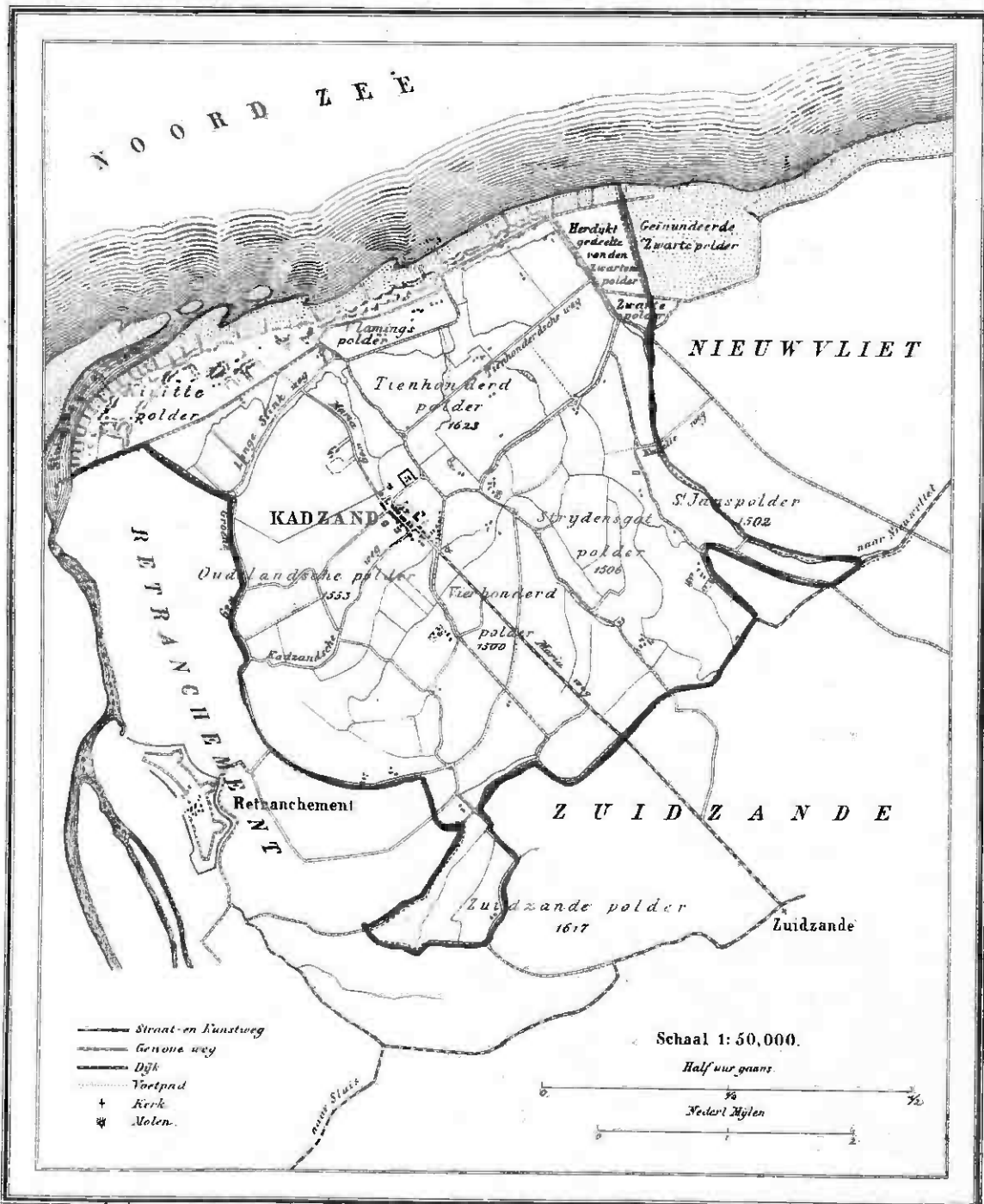


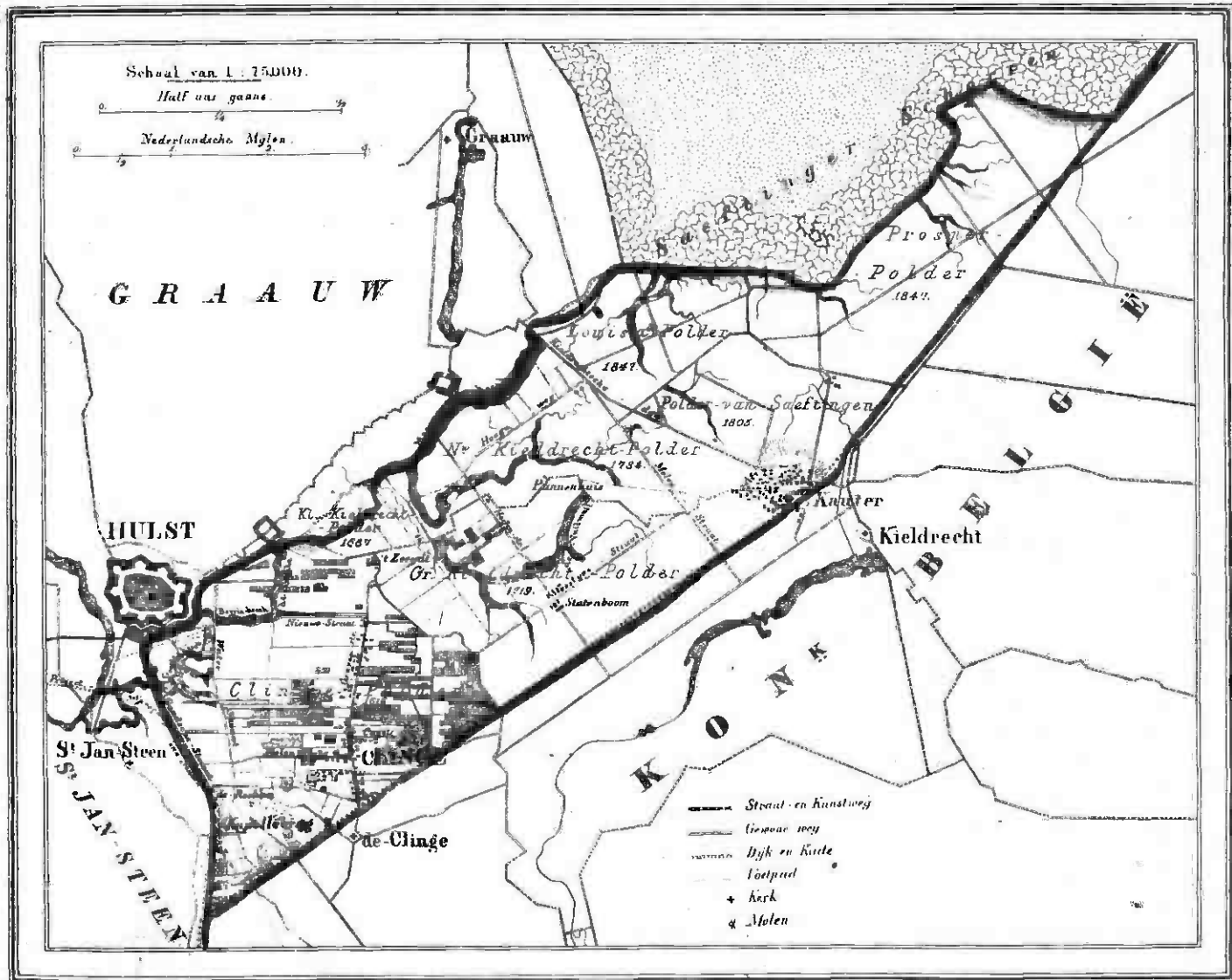


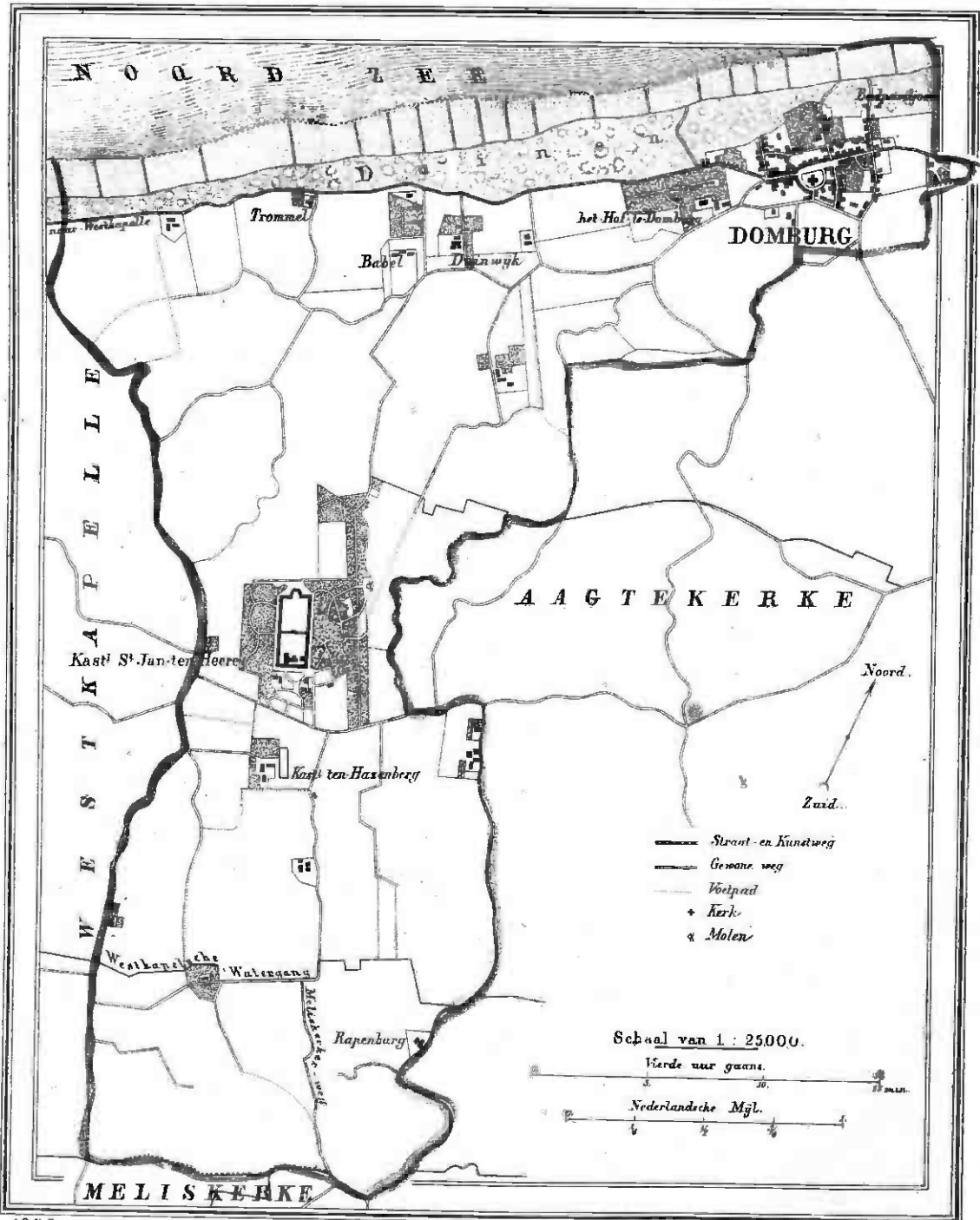








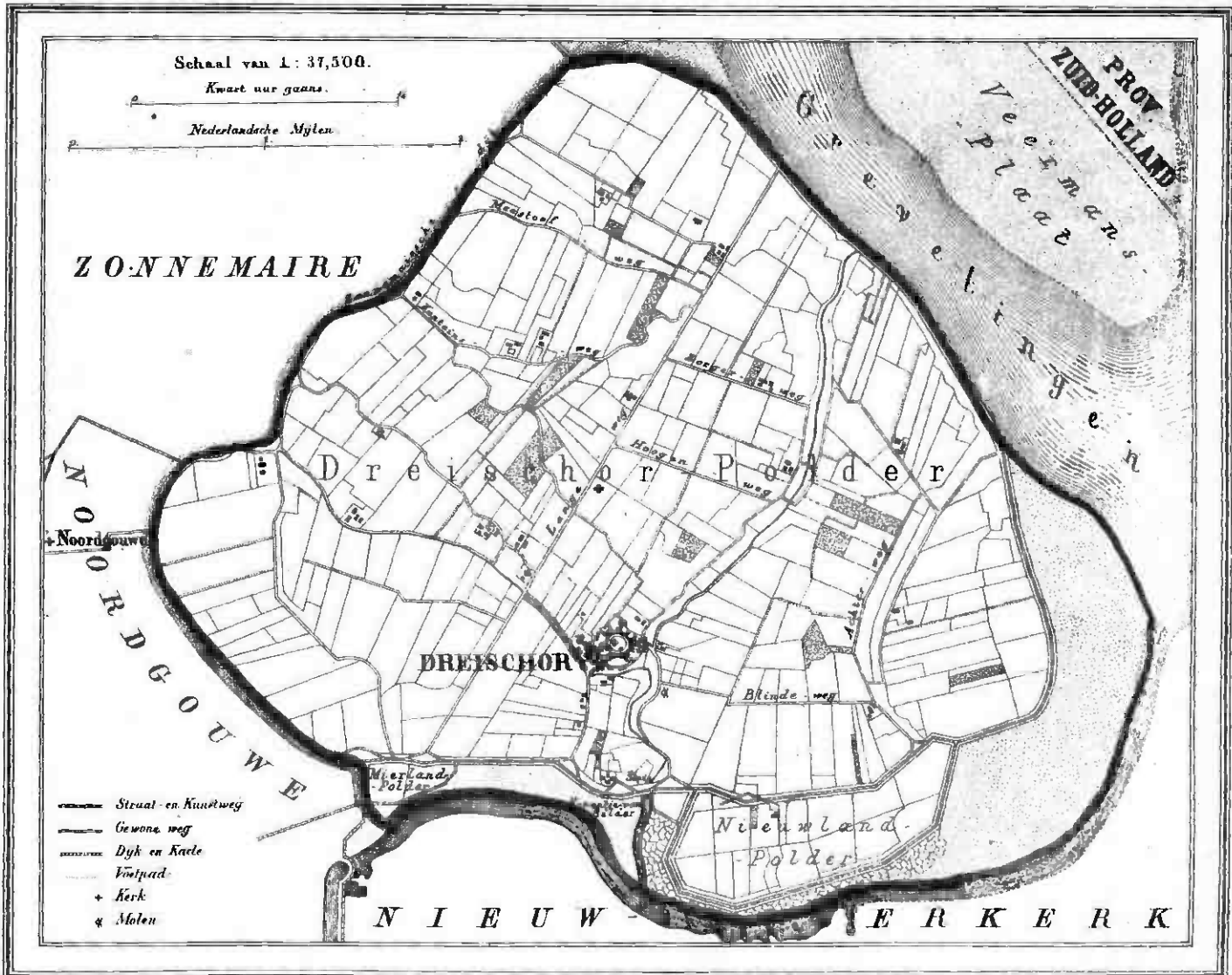


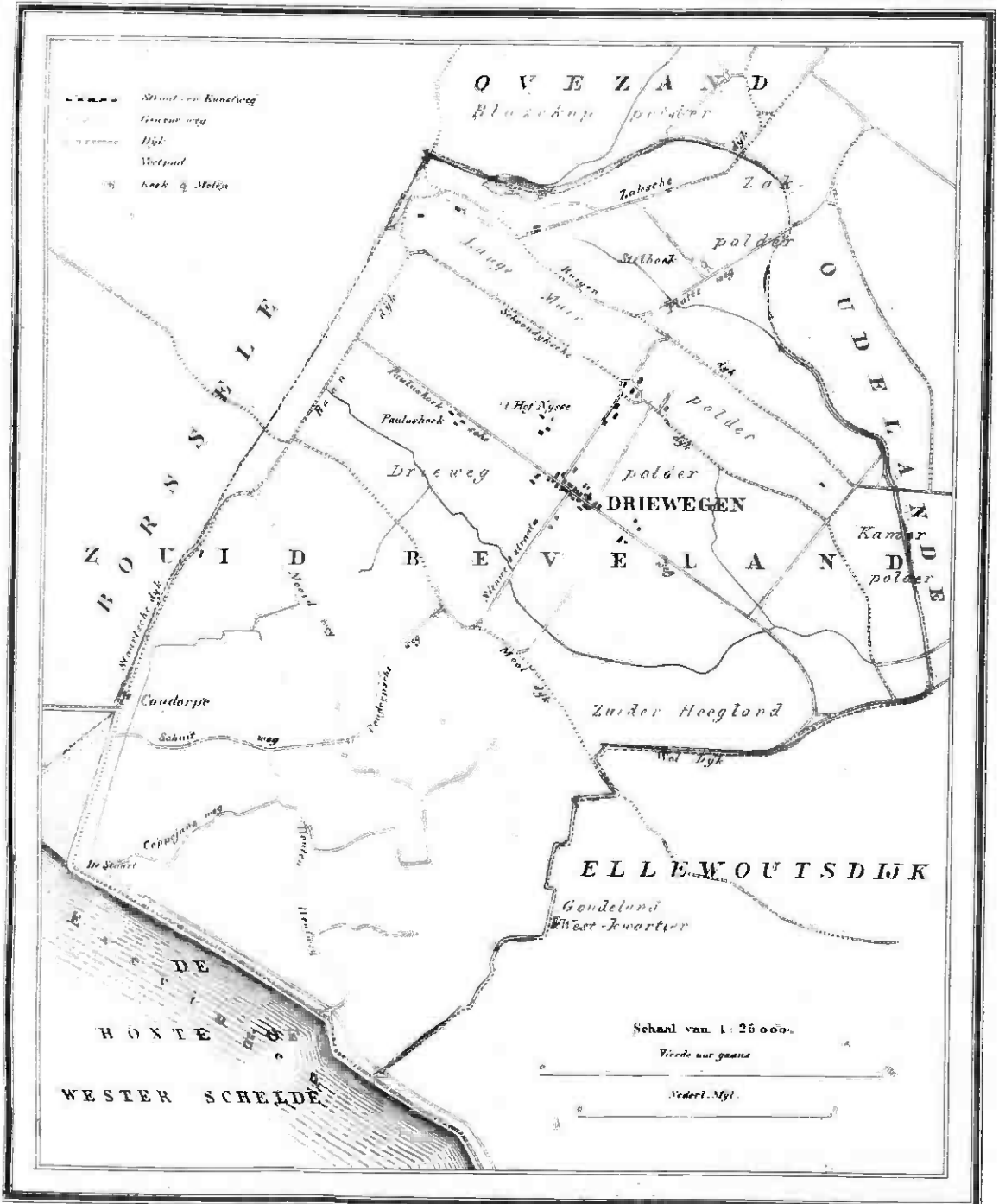


1865.

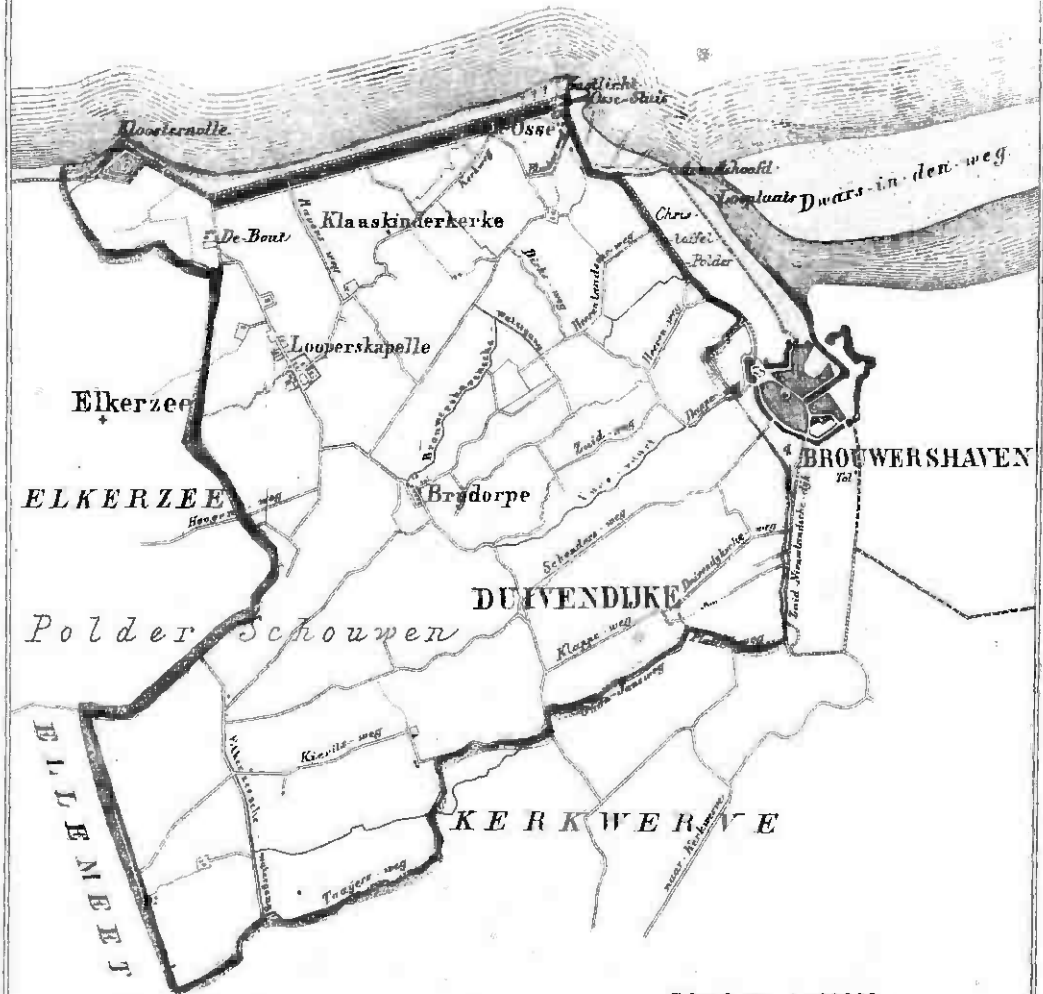
734 Buiders. 850 Inwoners.

Uitgave van Hugo Suringar te Leeuwarden.

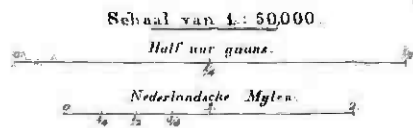


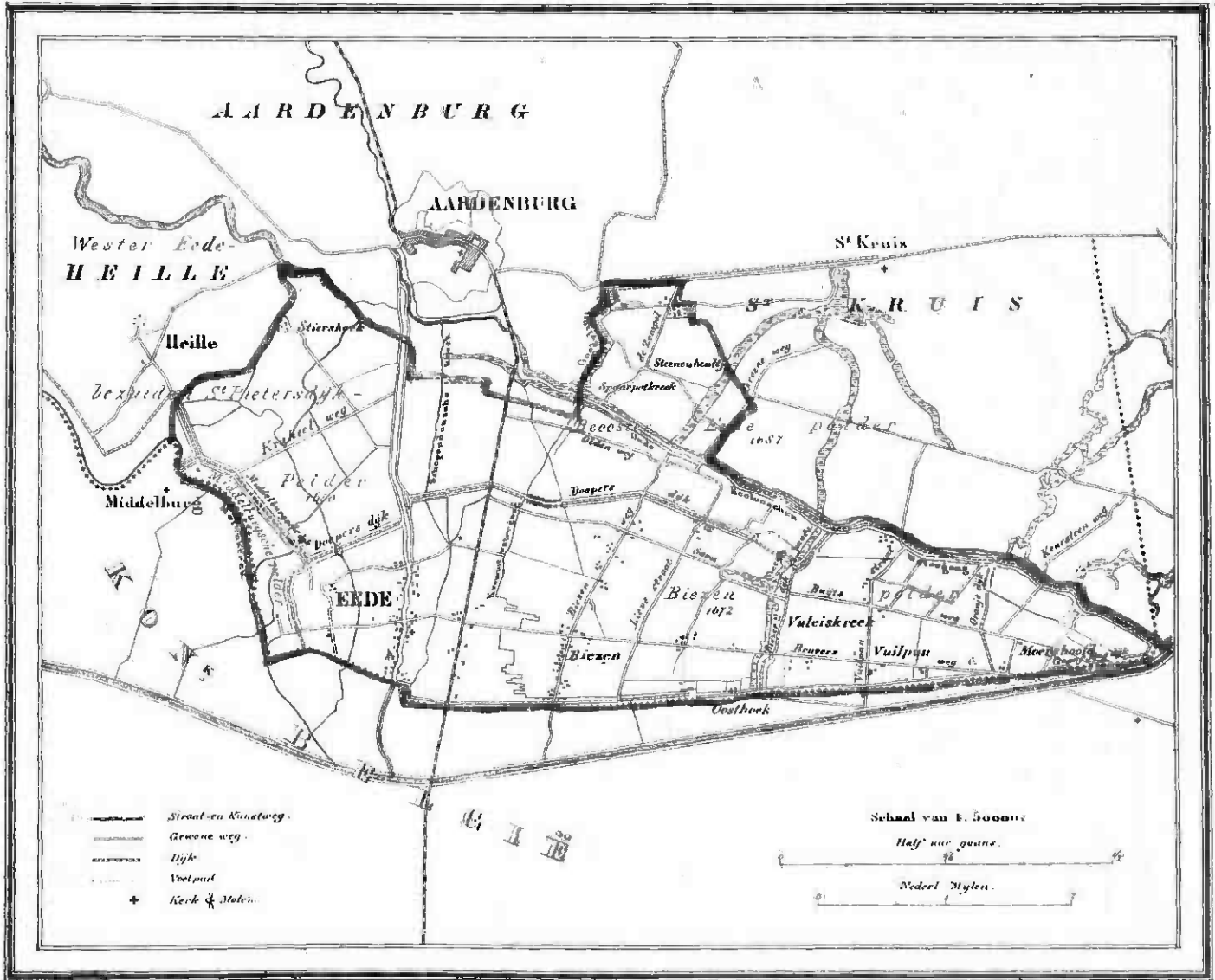


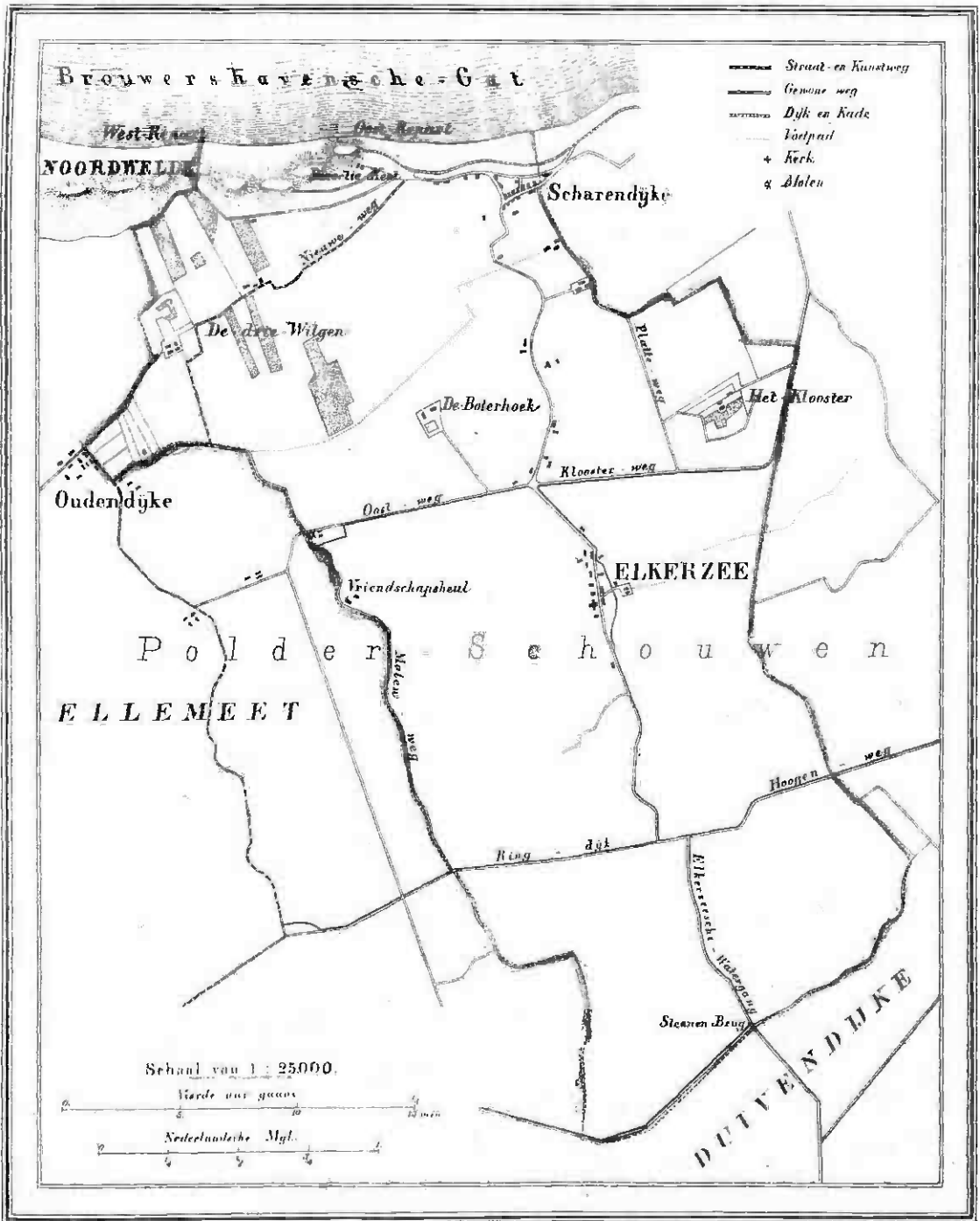
Brouwershavense Gat

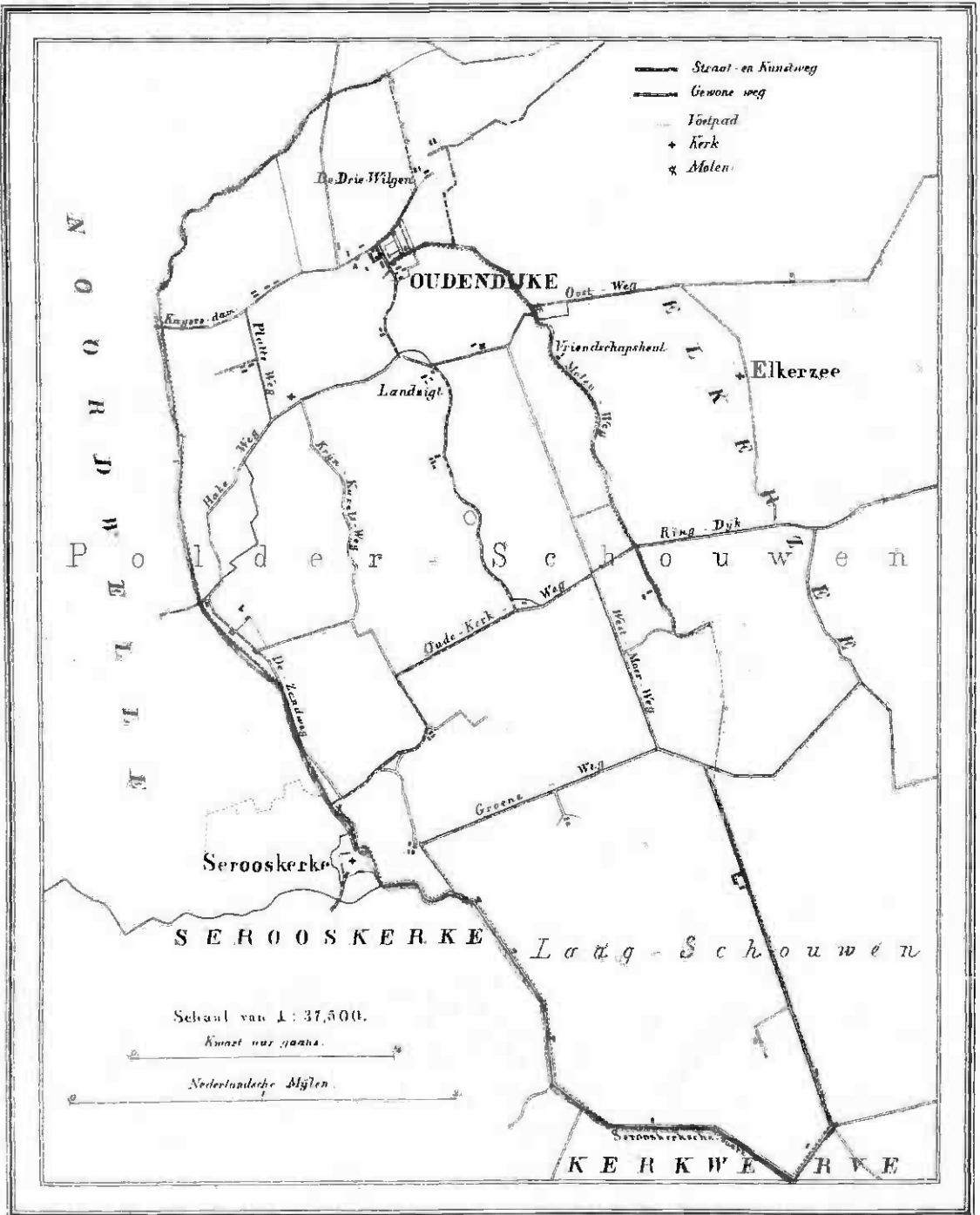


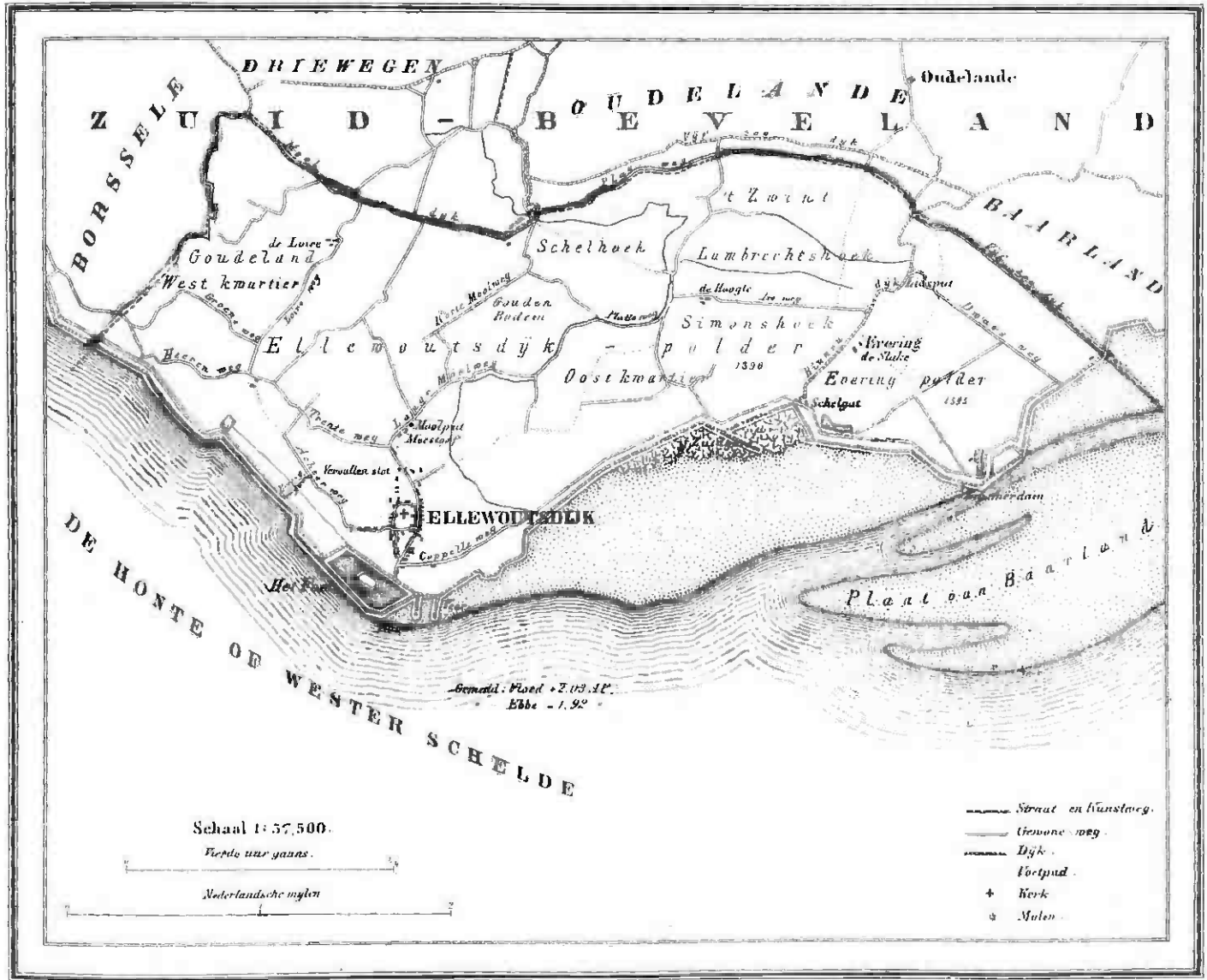
- Straat- en Kunstweg
- Gewone weg
- Dijk en Kade
- Voetpad
- Kerk
- Molen

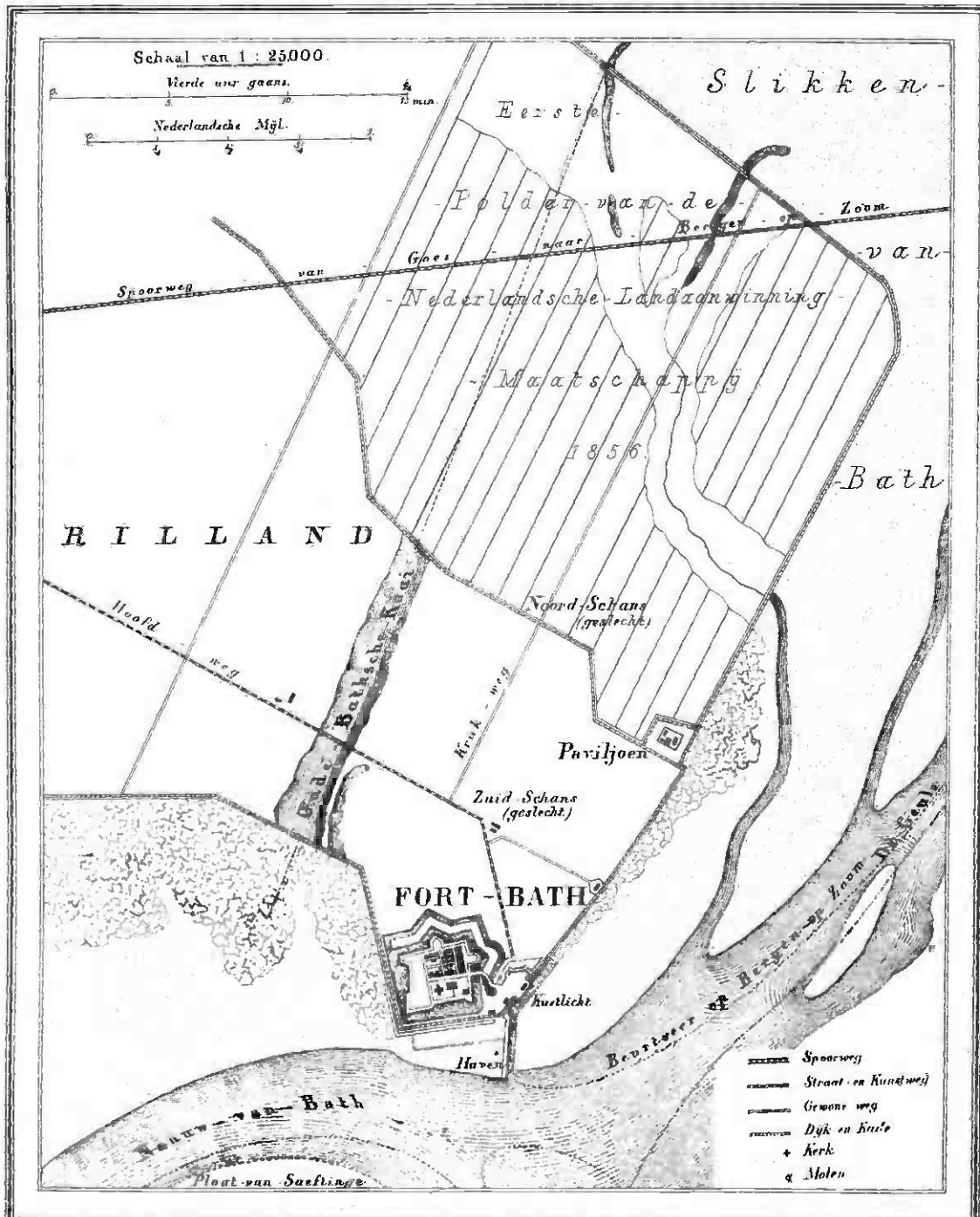


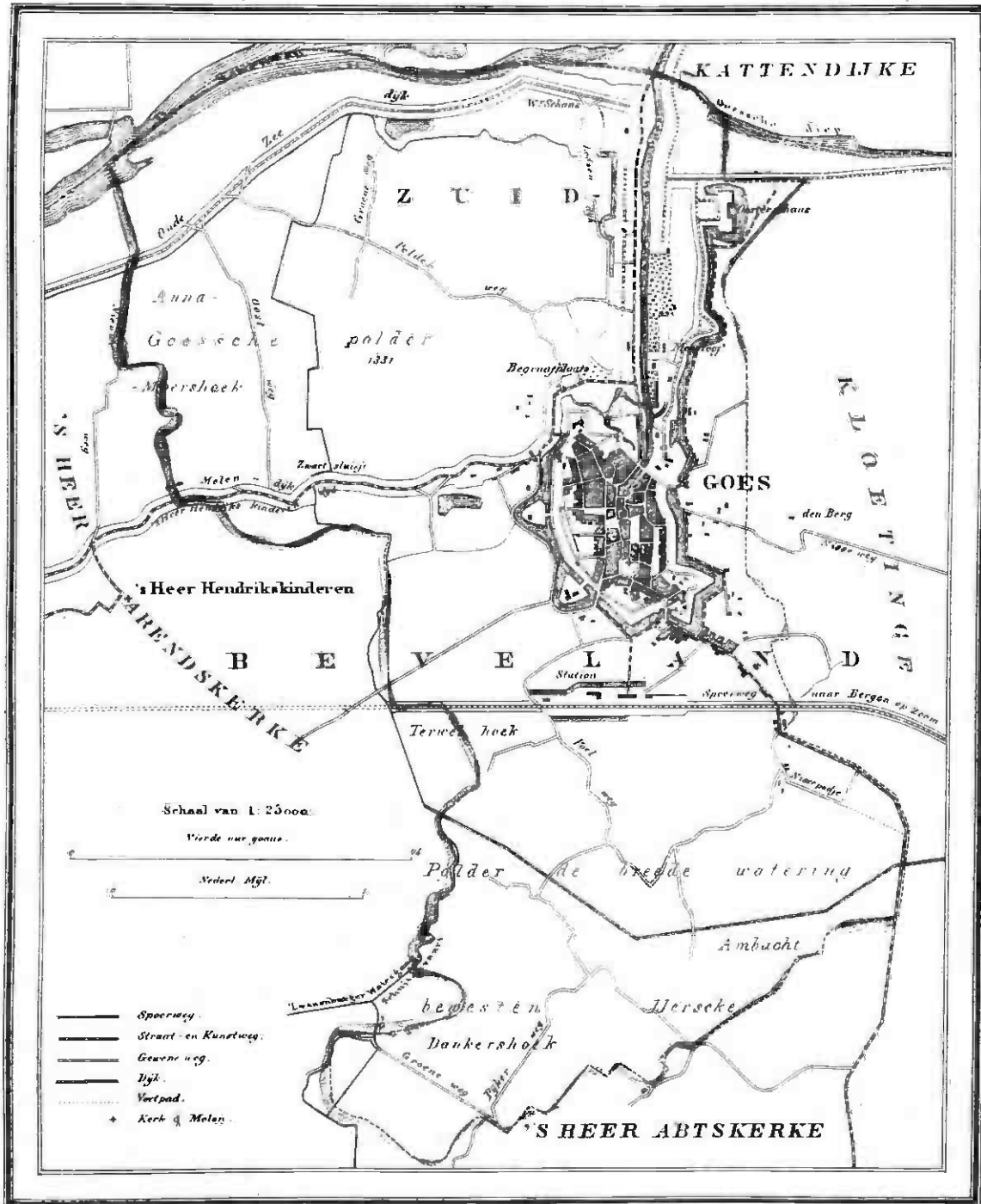


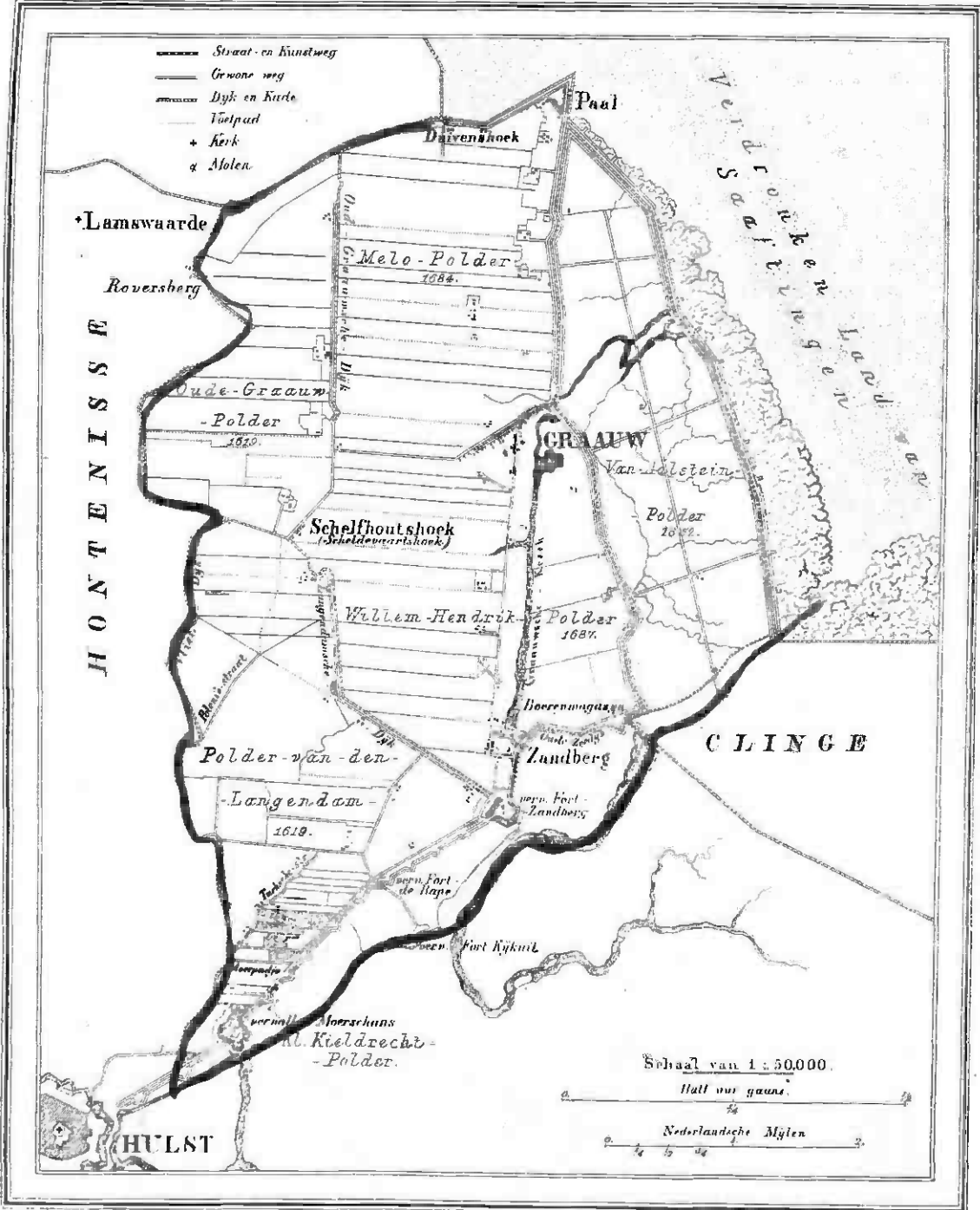


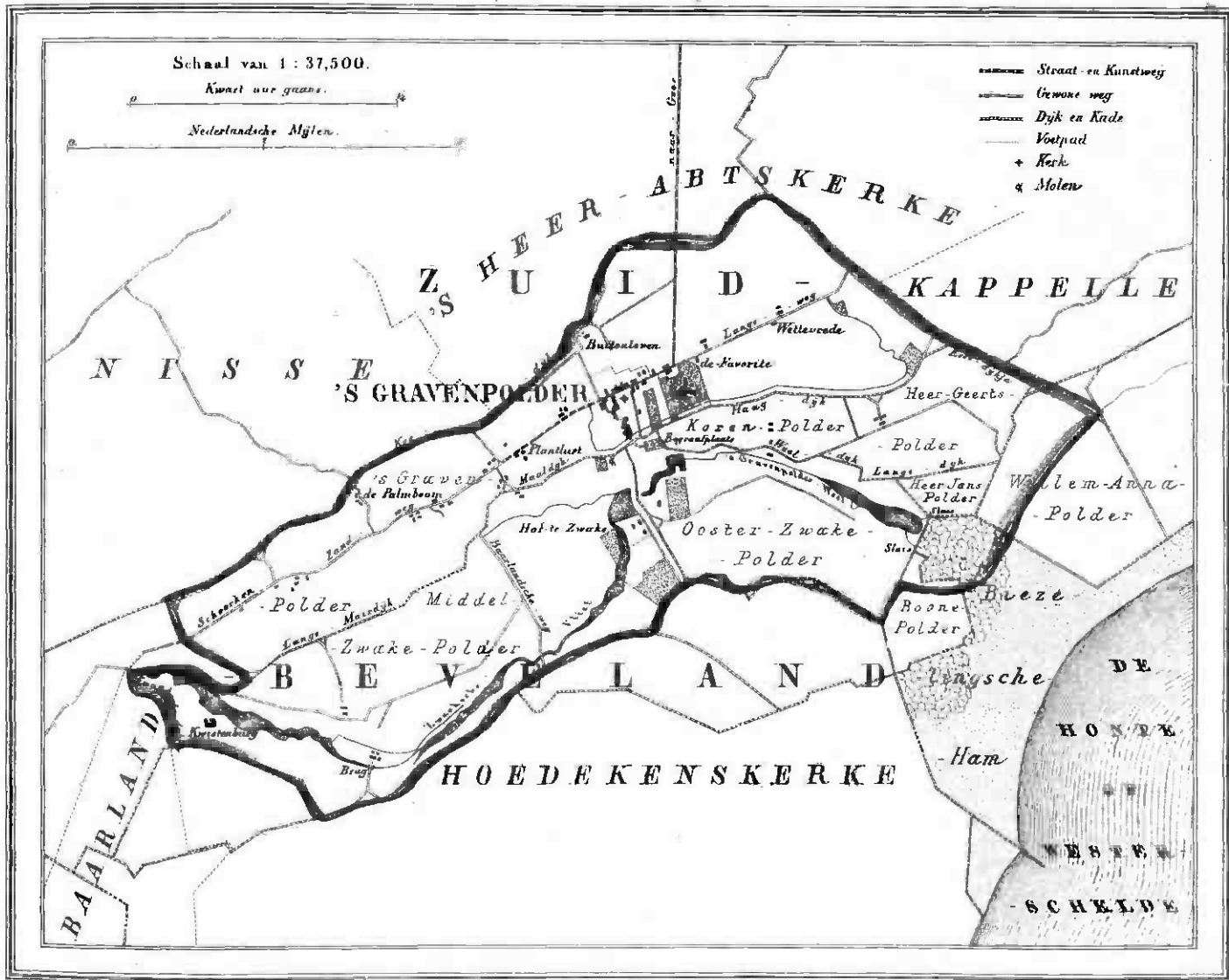


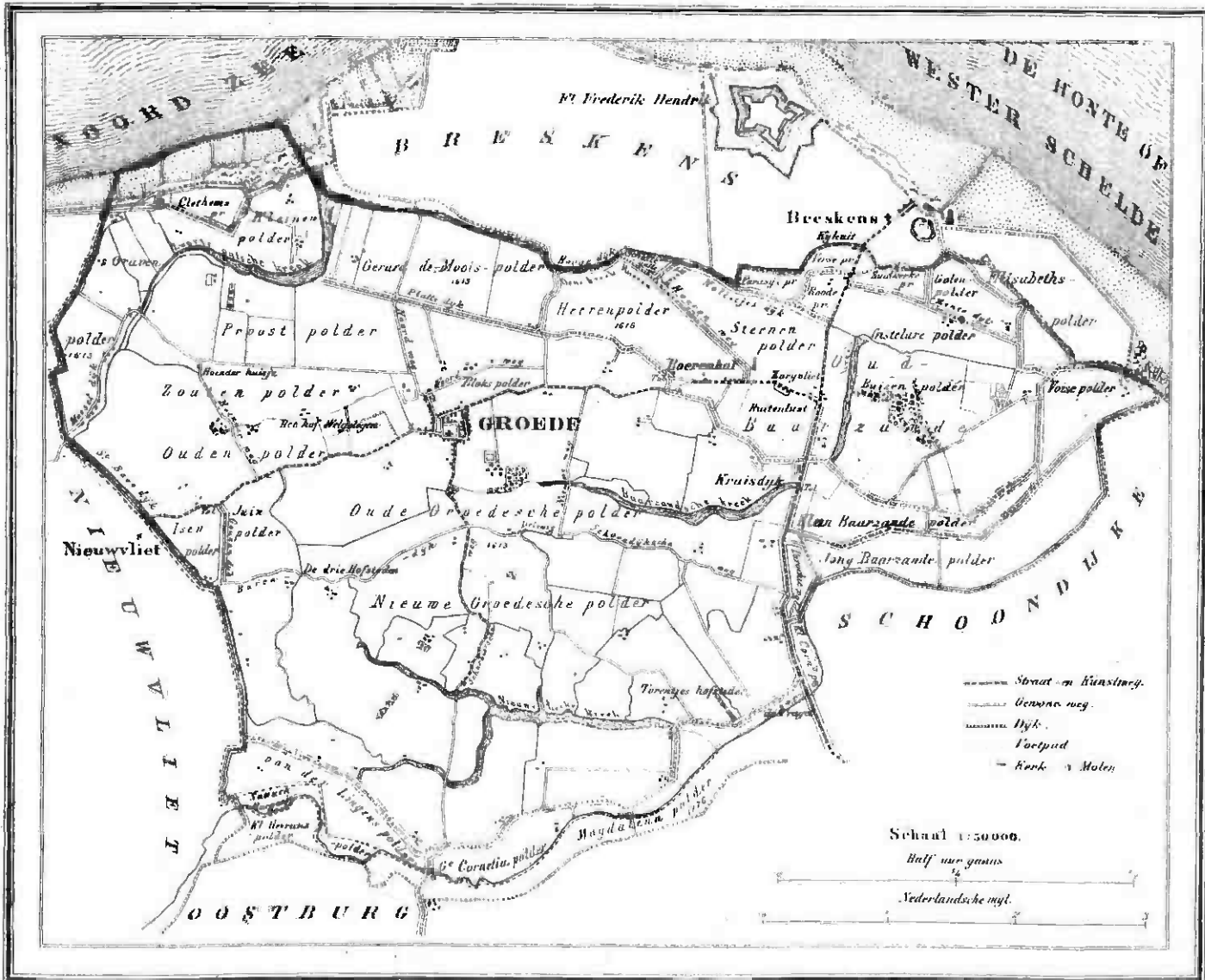


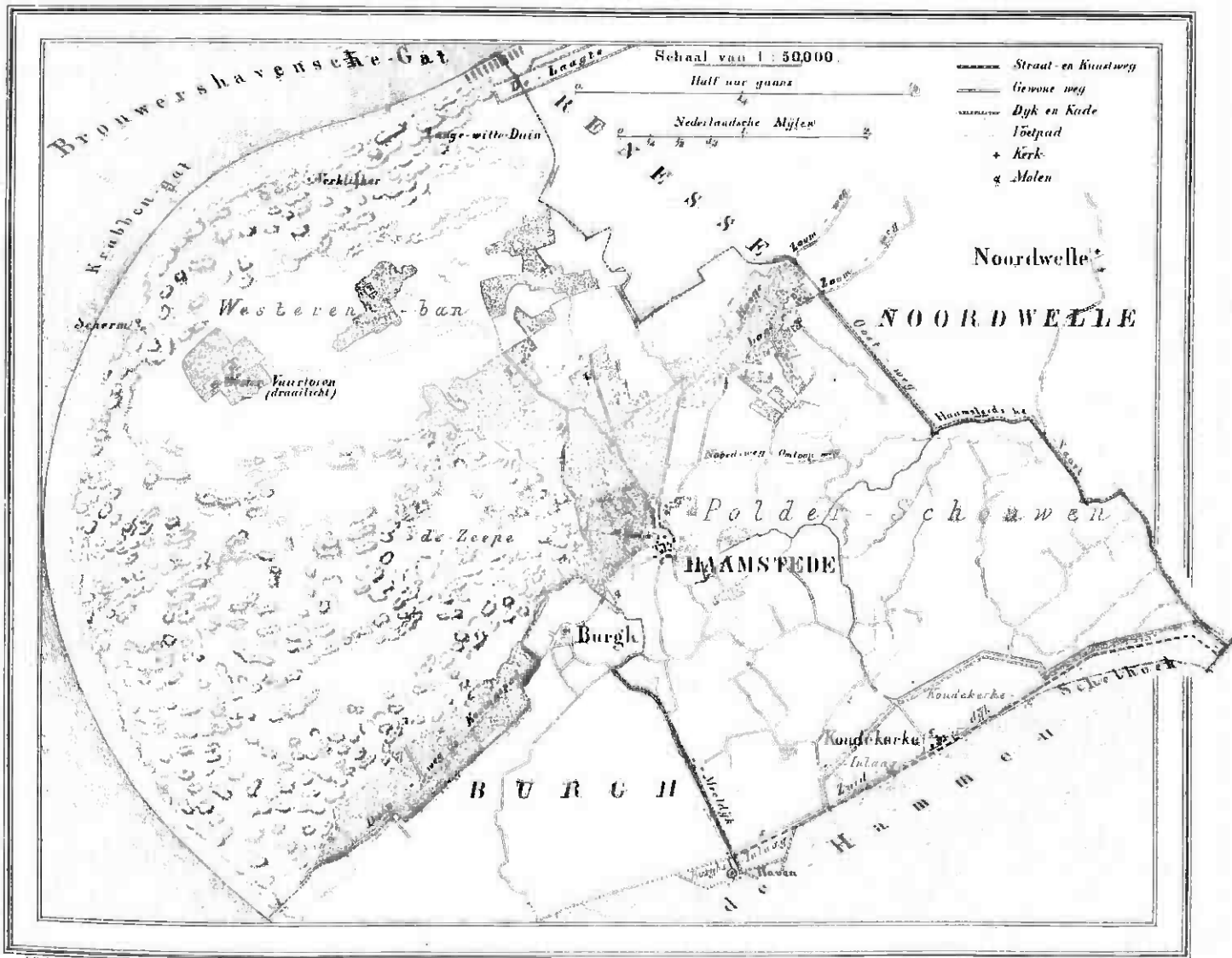


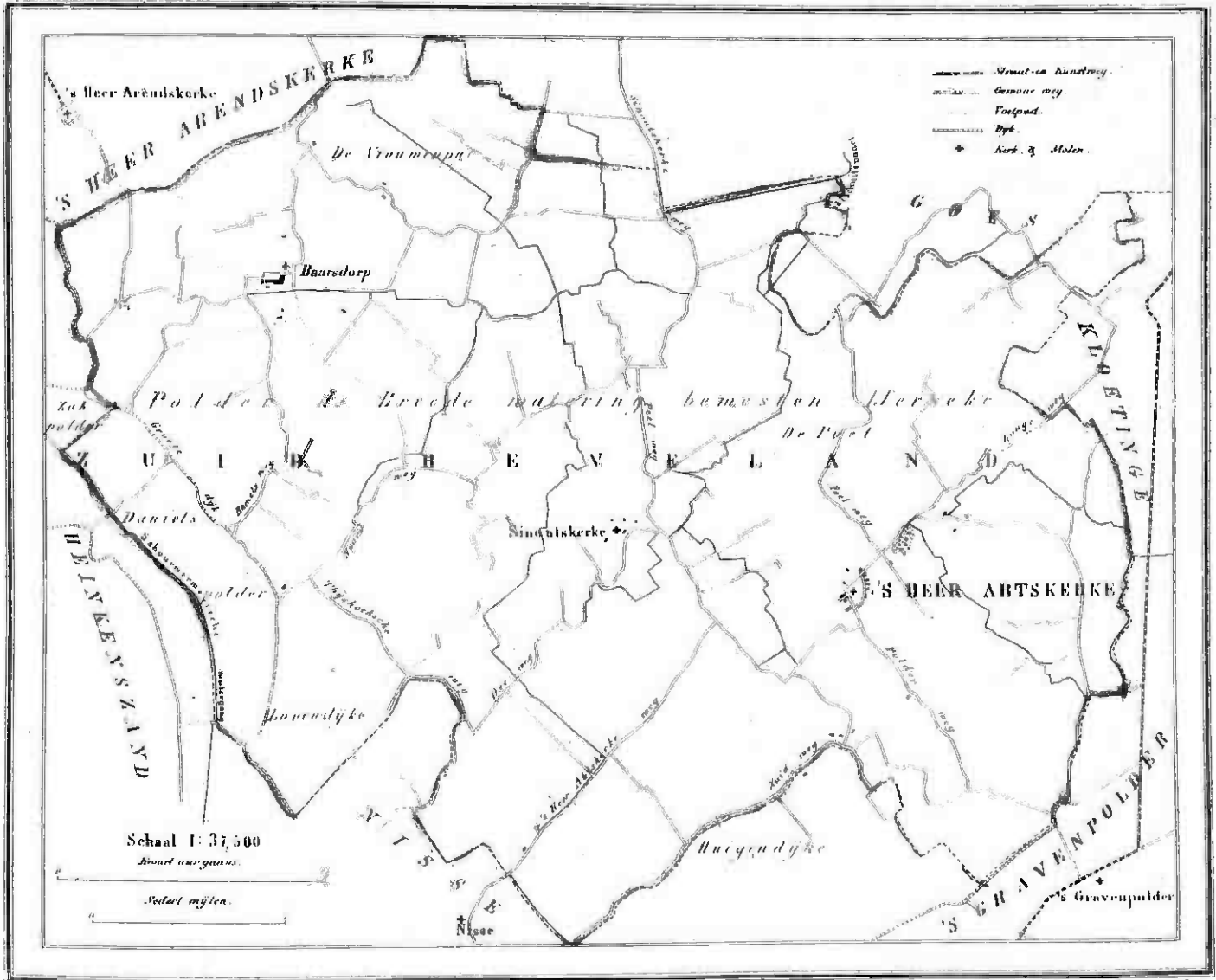


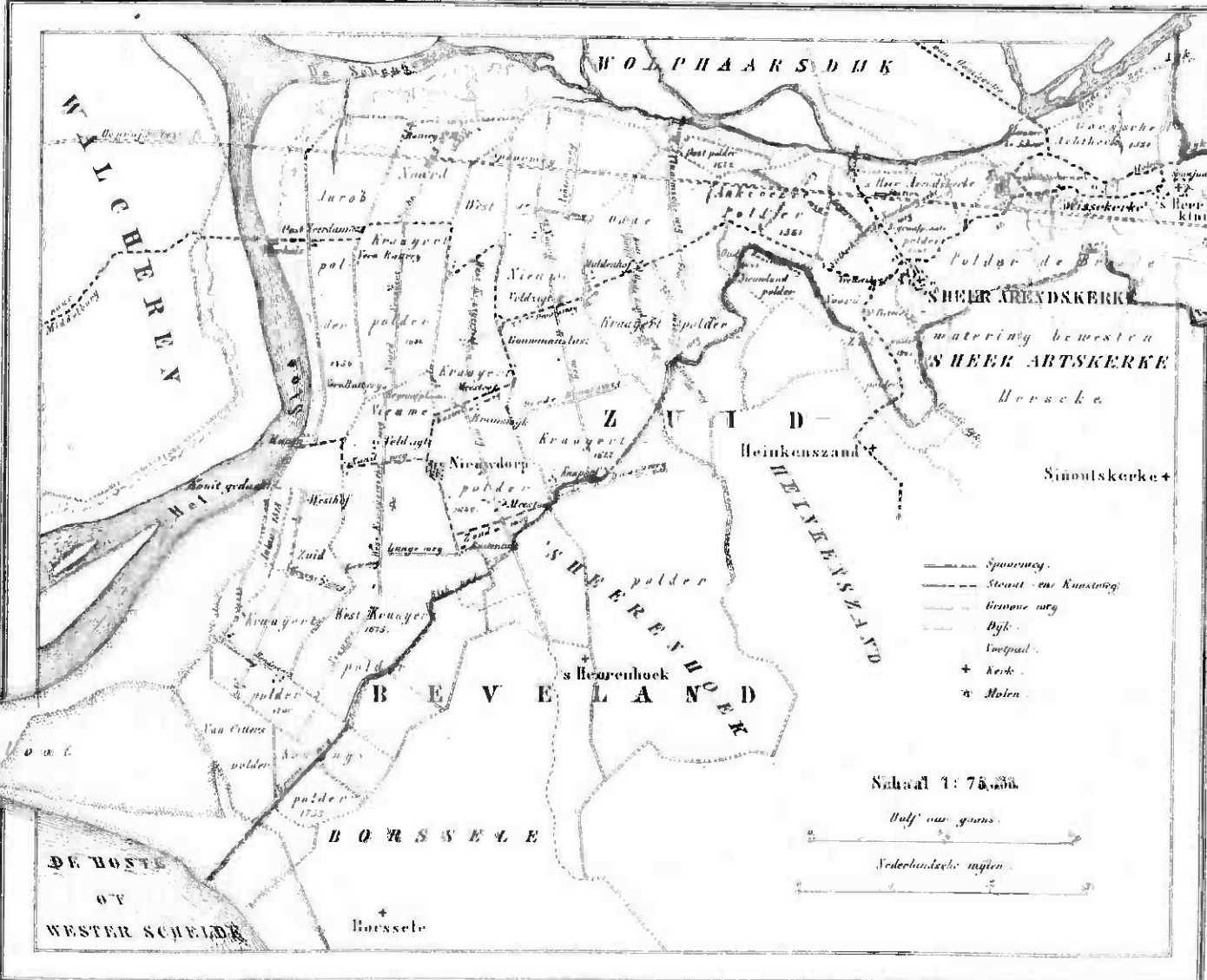








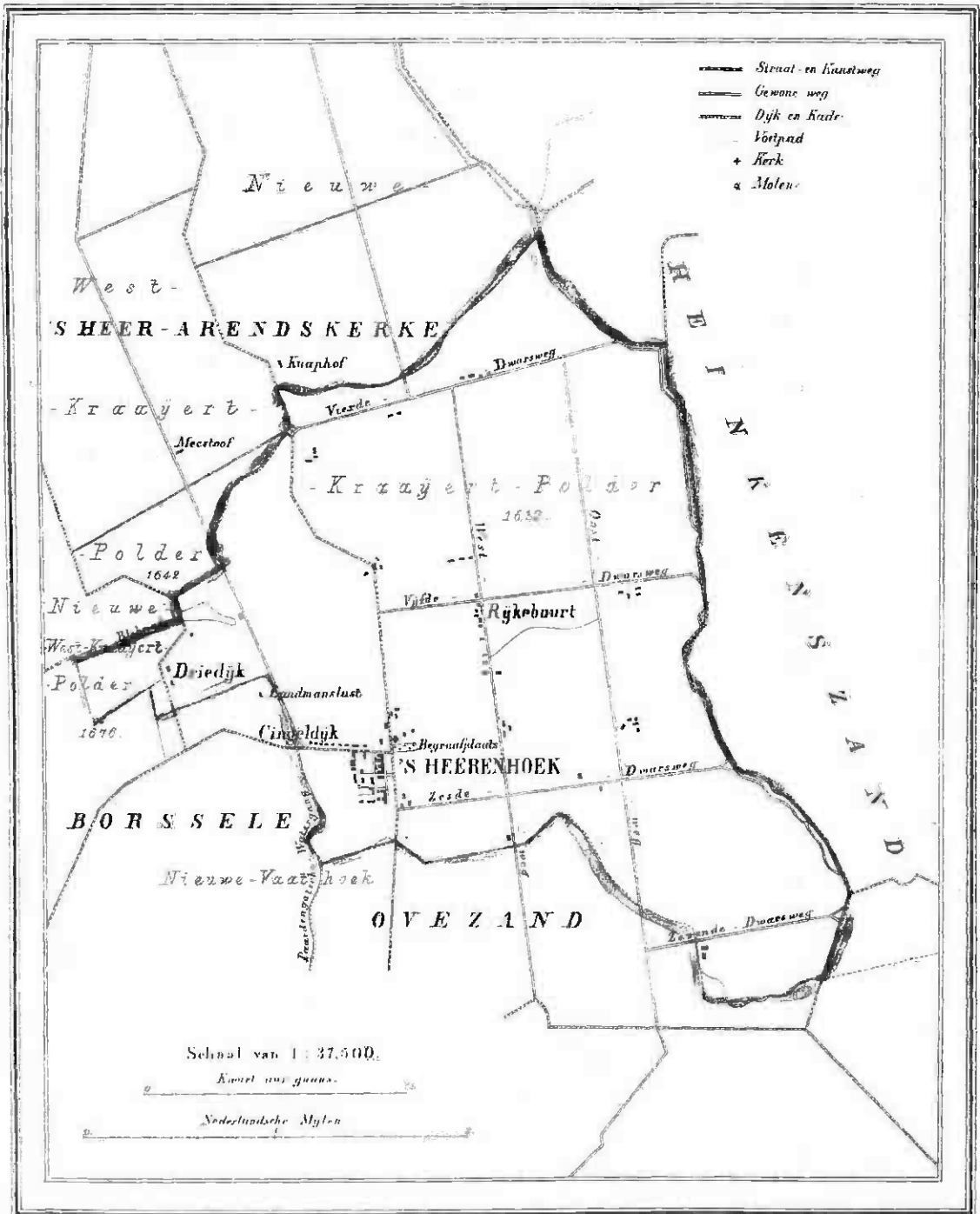


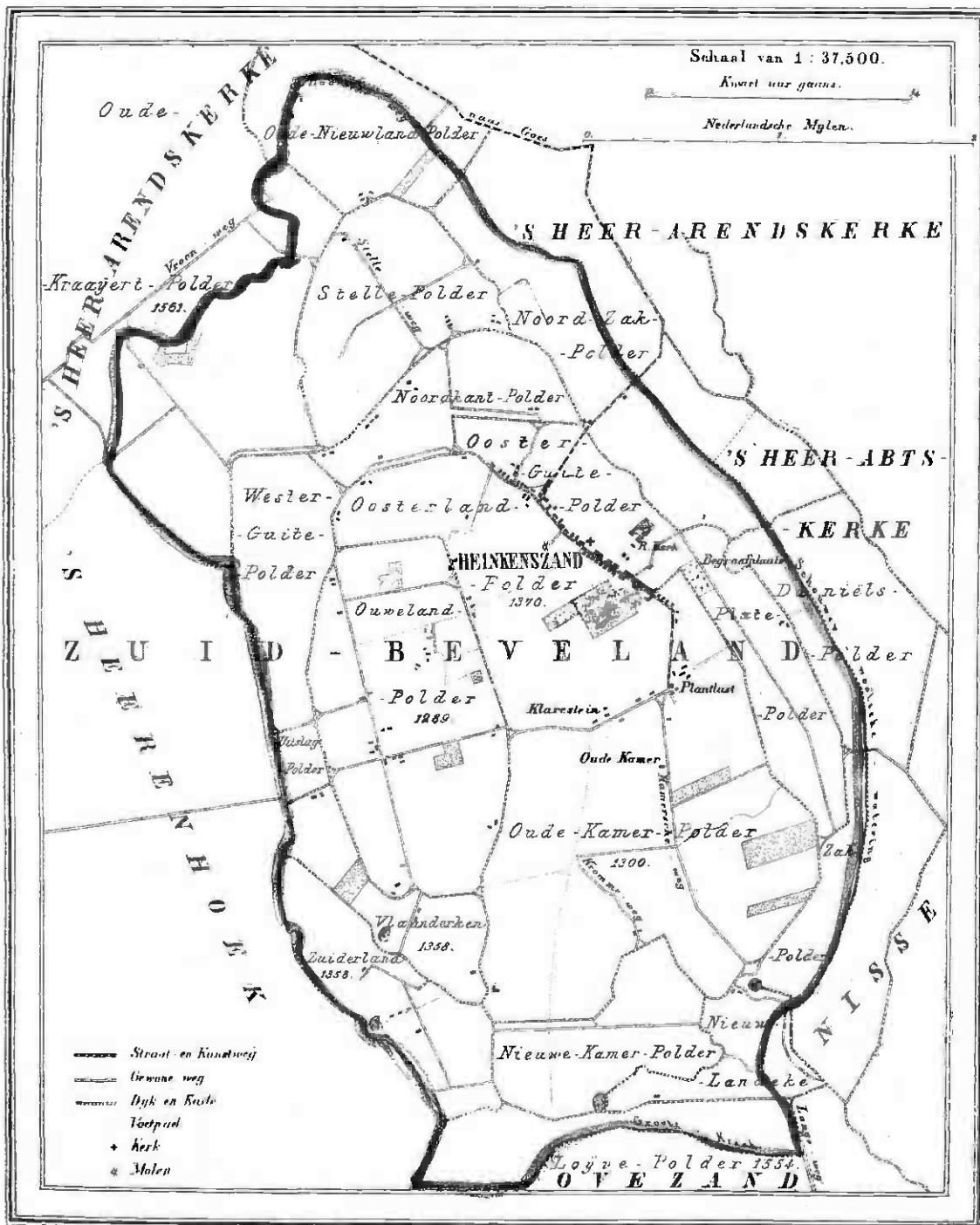


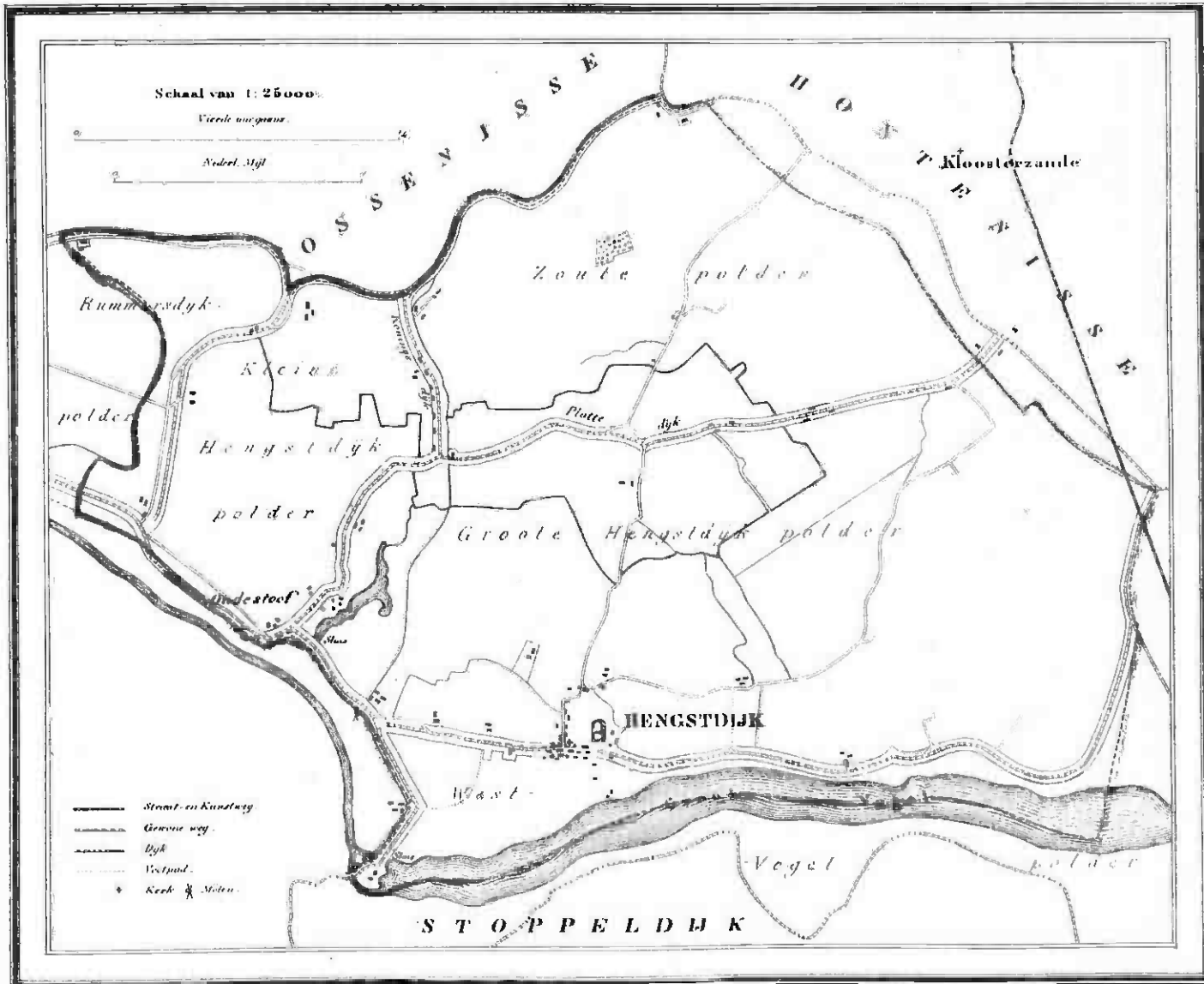
1865.

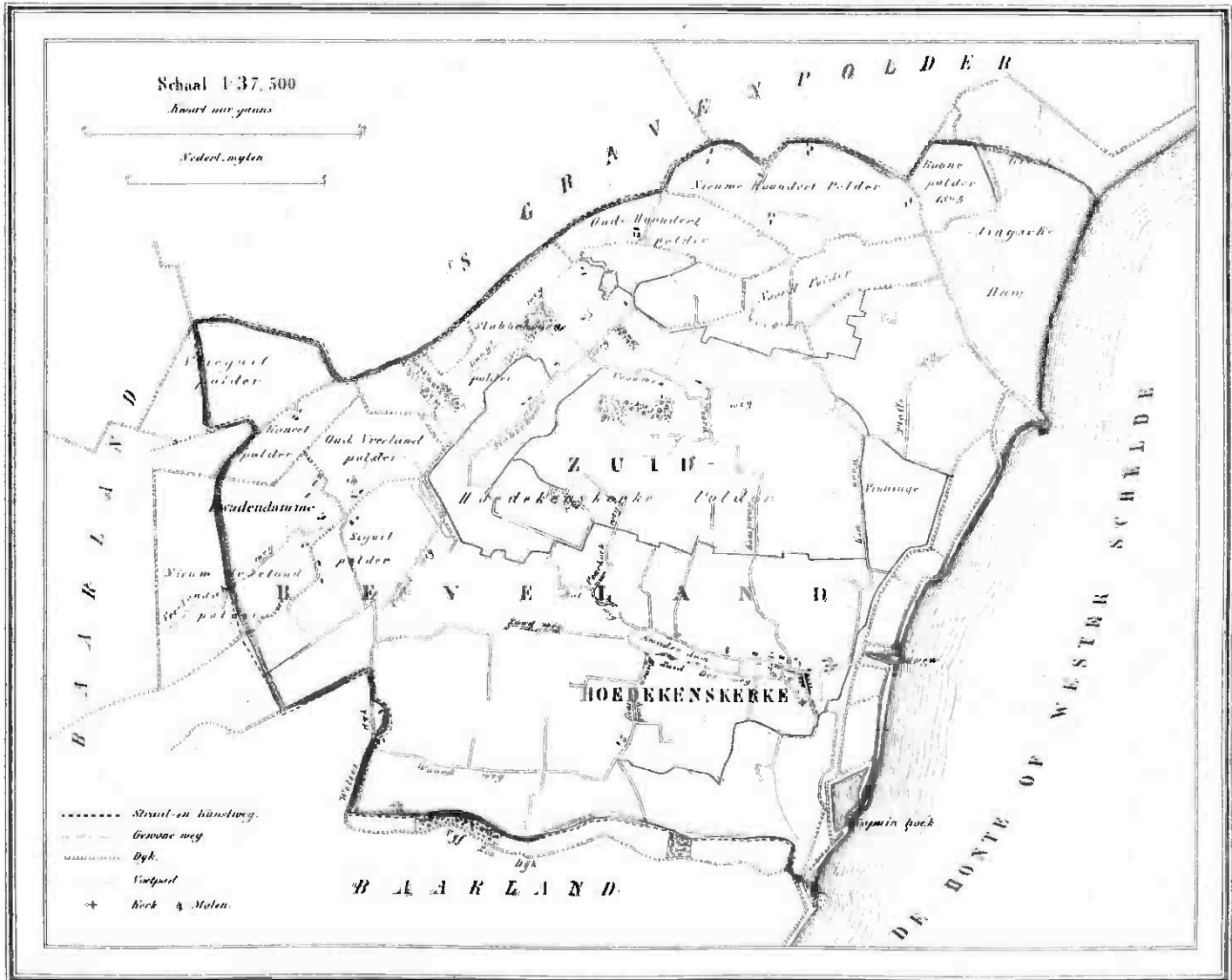
3984 Buiders. 2250 Inwoners

Uitgave van Hugo Suringar te Leeuwarden.



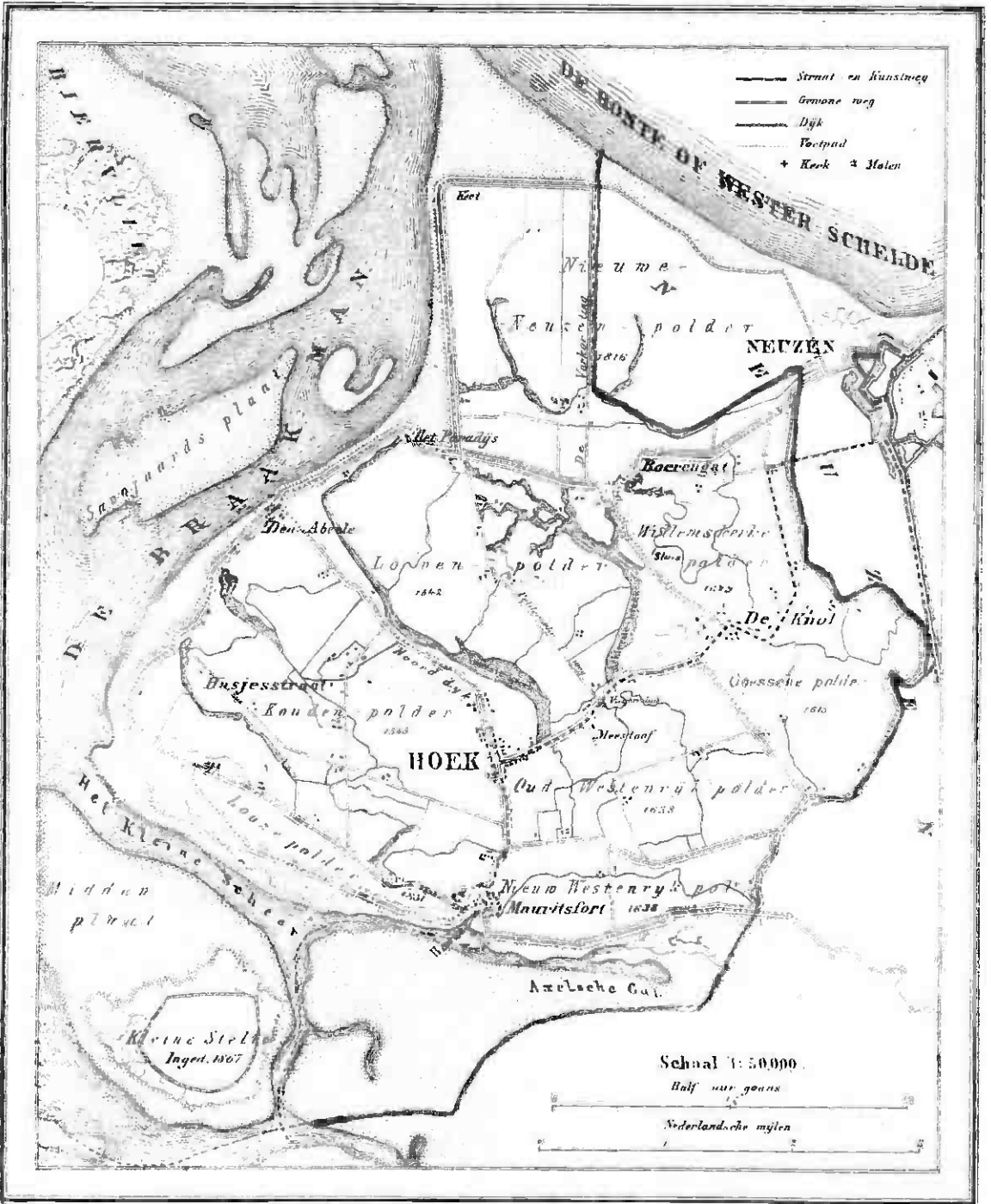


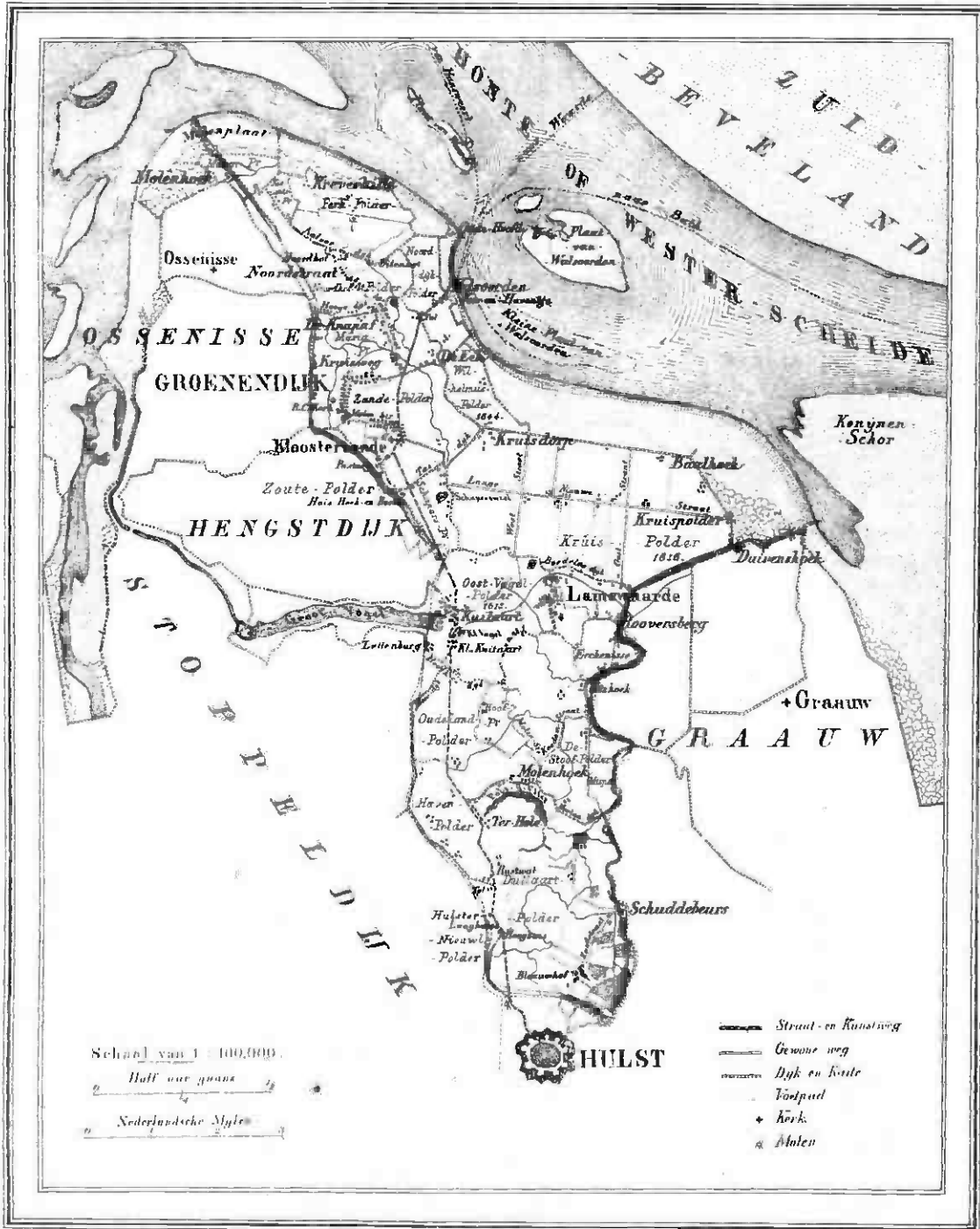


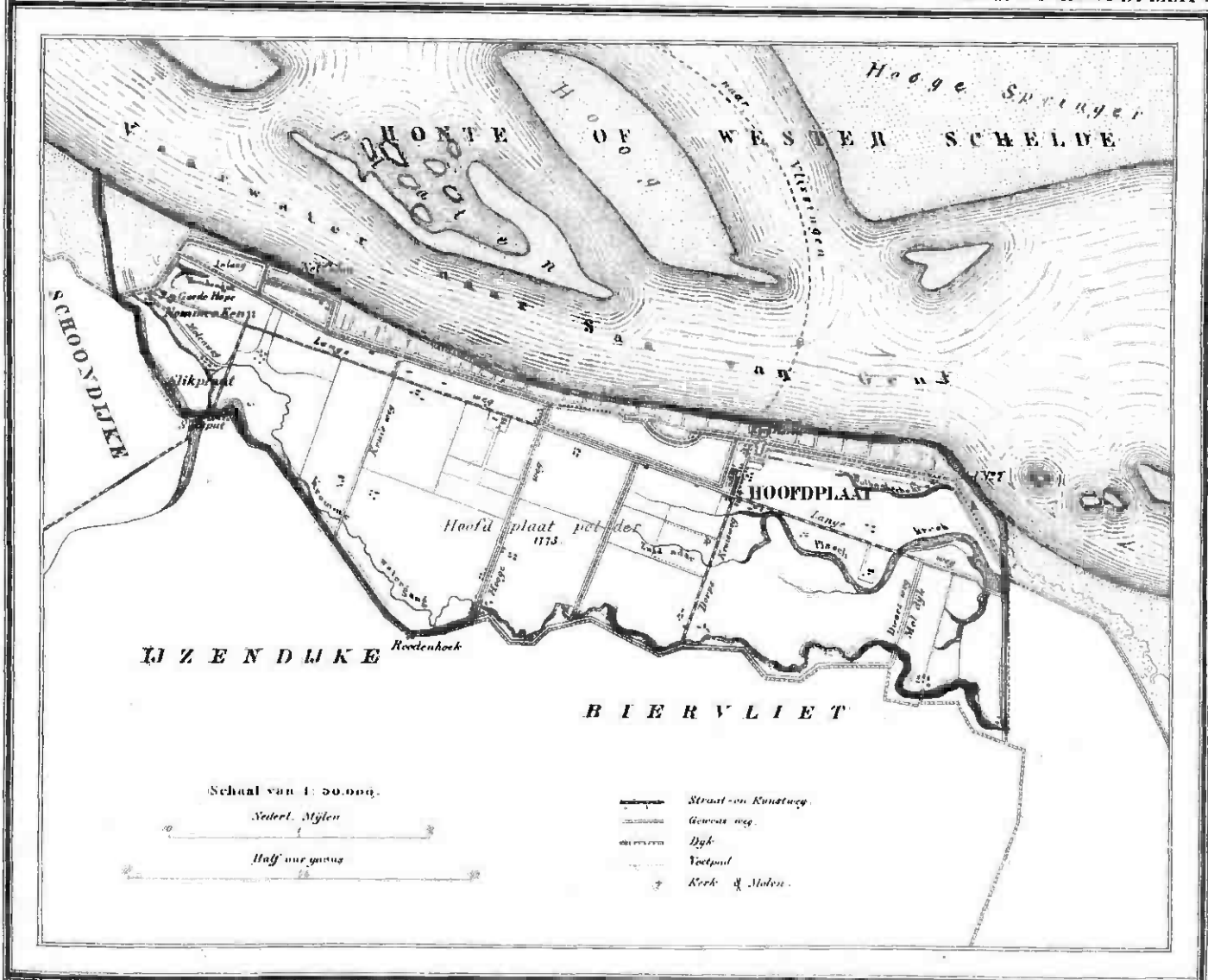


1866

Uitgave van Hugo Springart te Leeuwarden







Schaal 1: 25,000

Kwart uur gaans

Nederlandsche Mol.

HONTENISSE

HULST

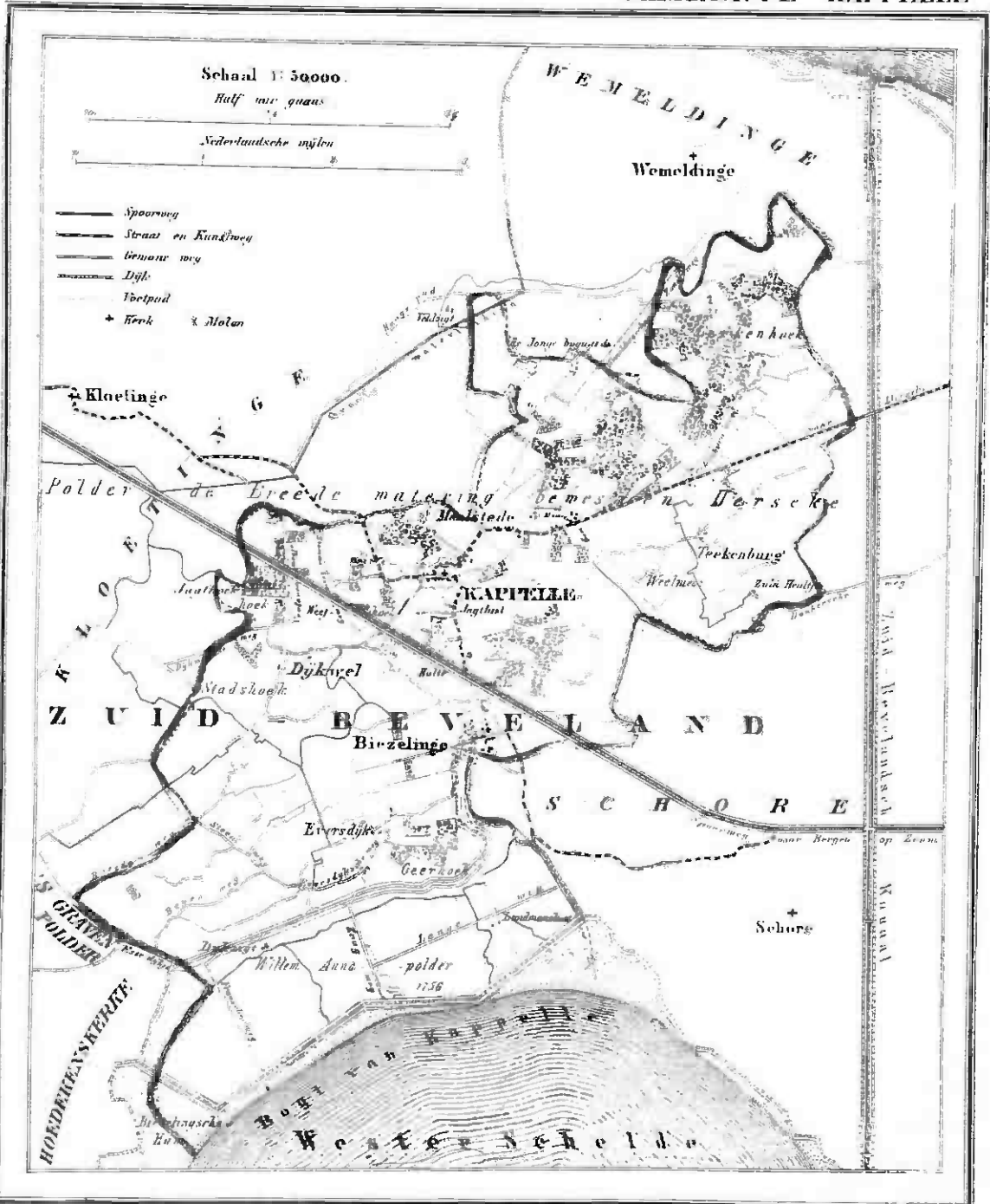
STOPPELDIJK

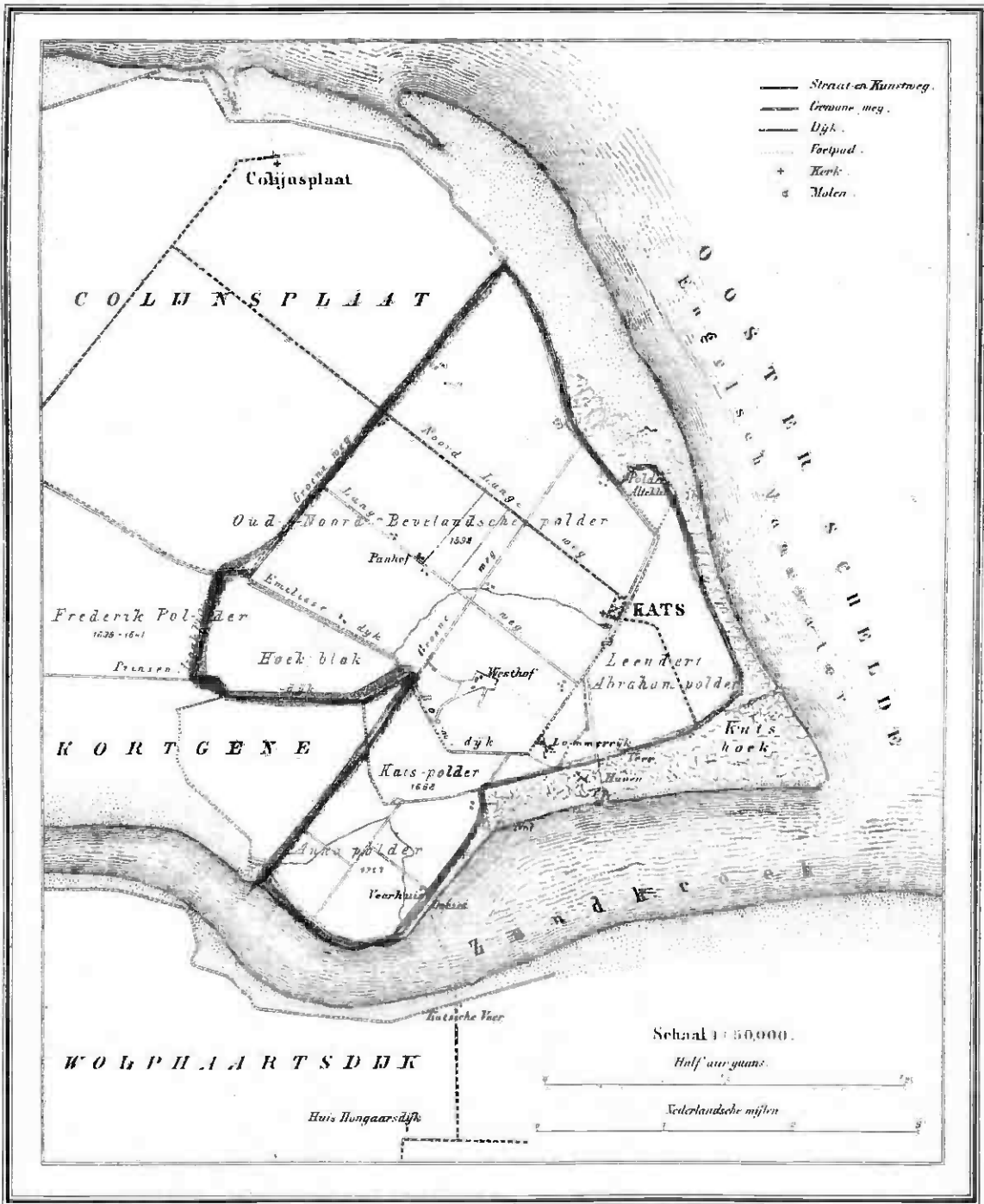
S.T.

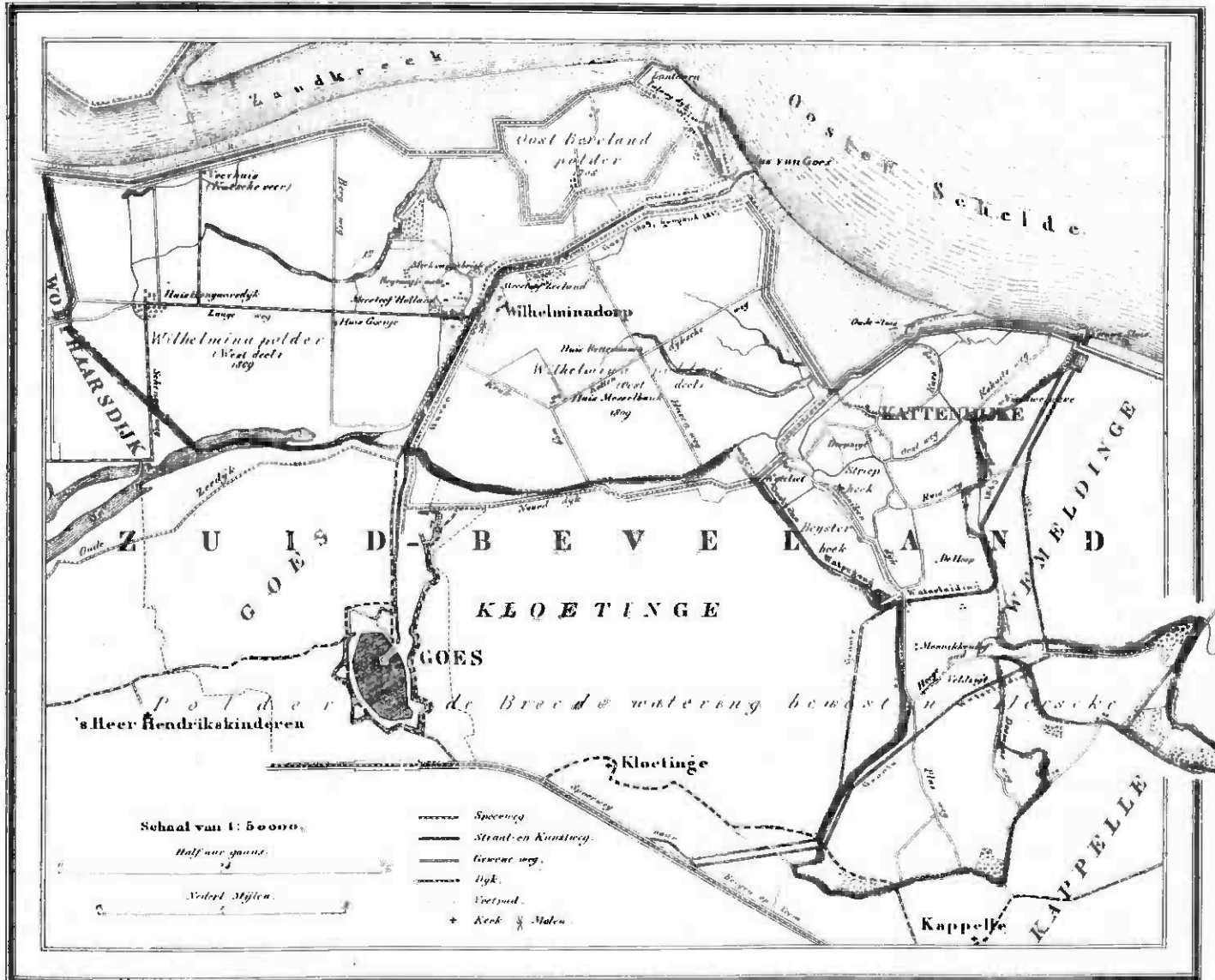
JAN

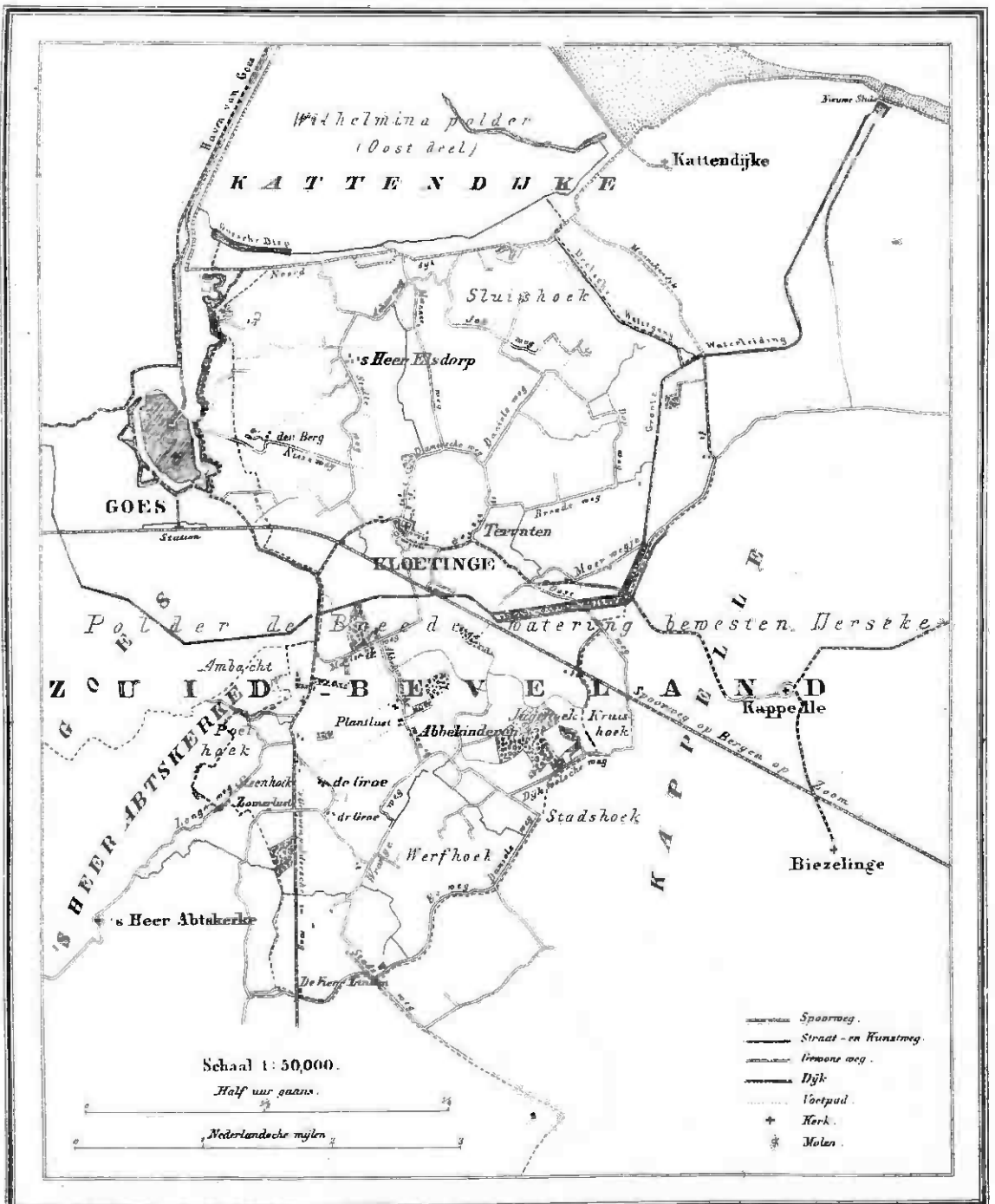
STEEEN

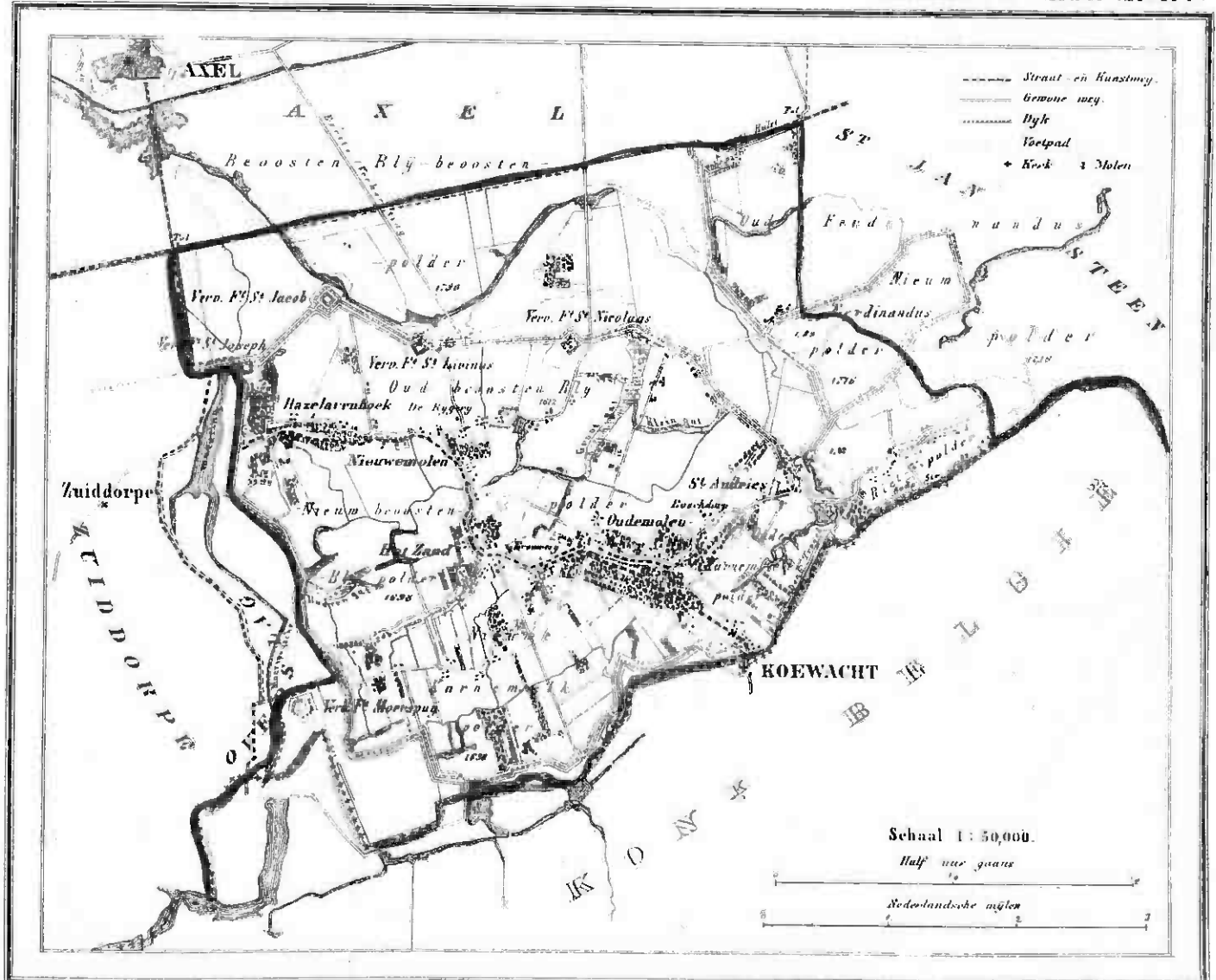
- Stroom-en kooiweg.
- Gewone weg.
- Dijk en kaste
- Voetpad
- kerk
- Molen

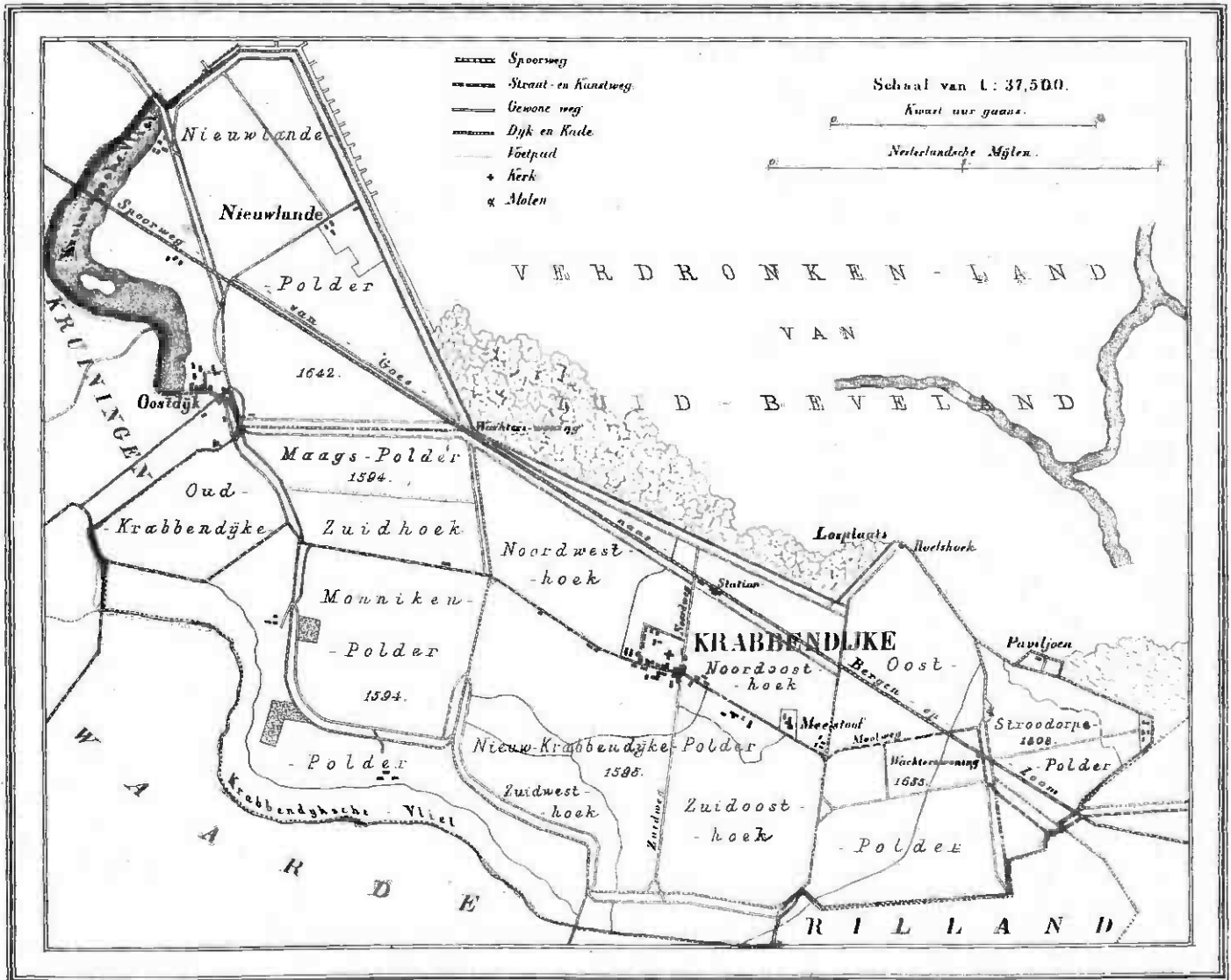




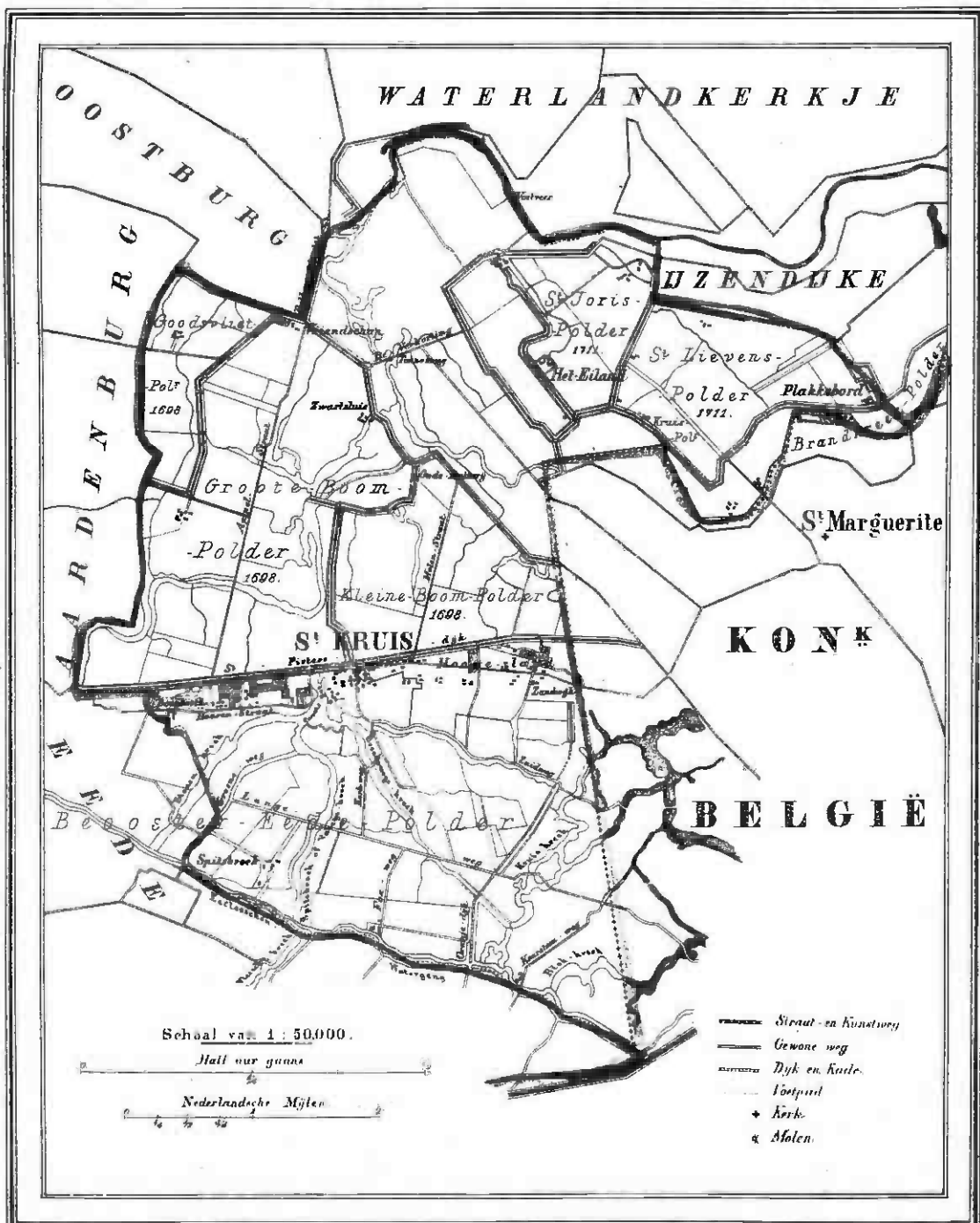


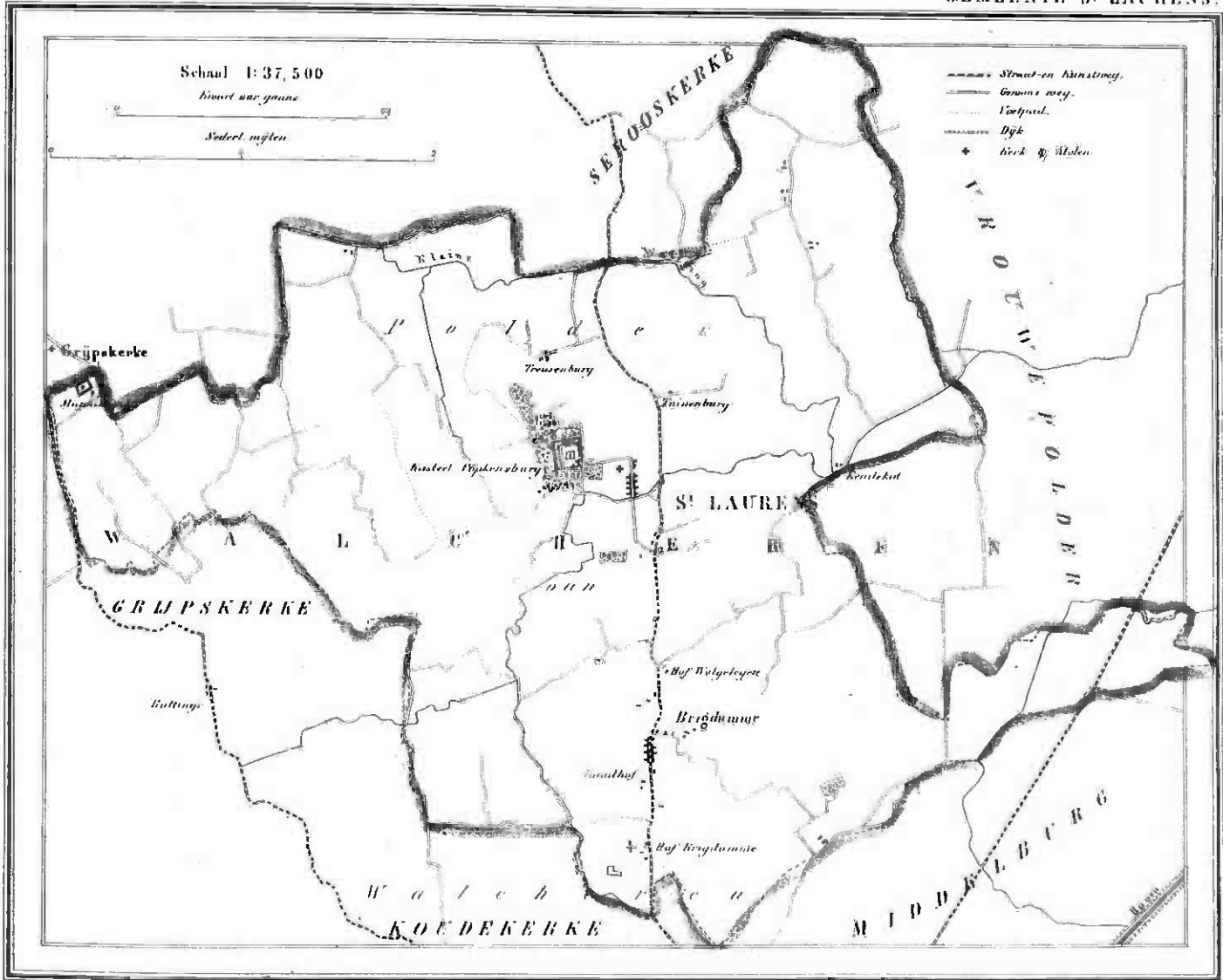




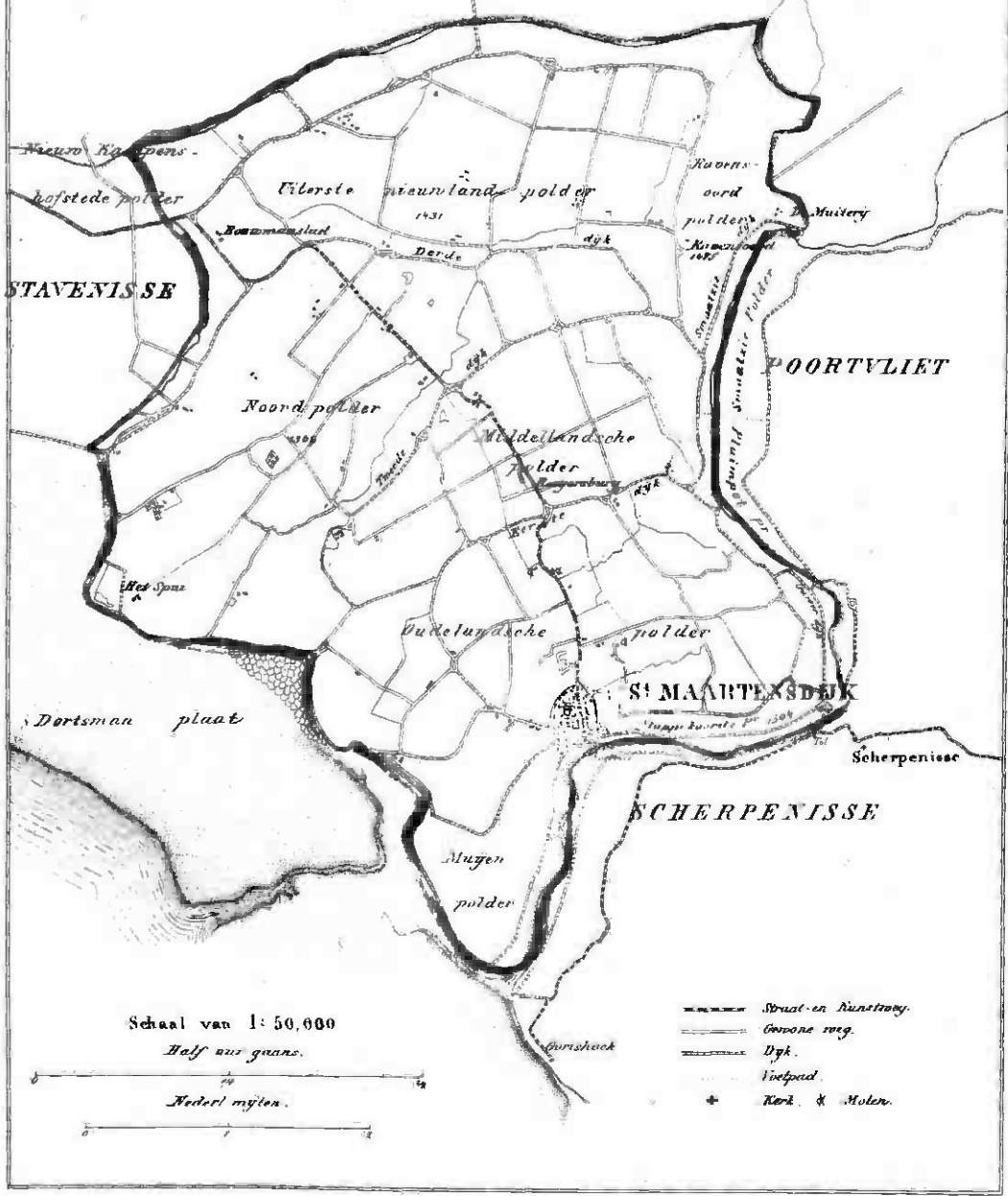








S' ANNALAND

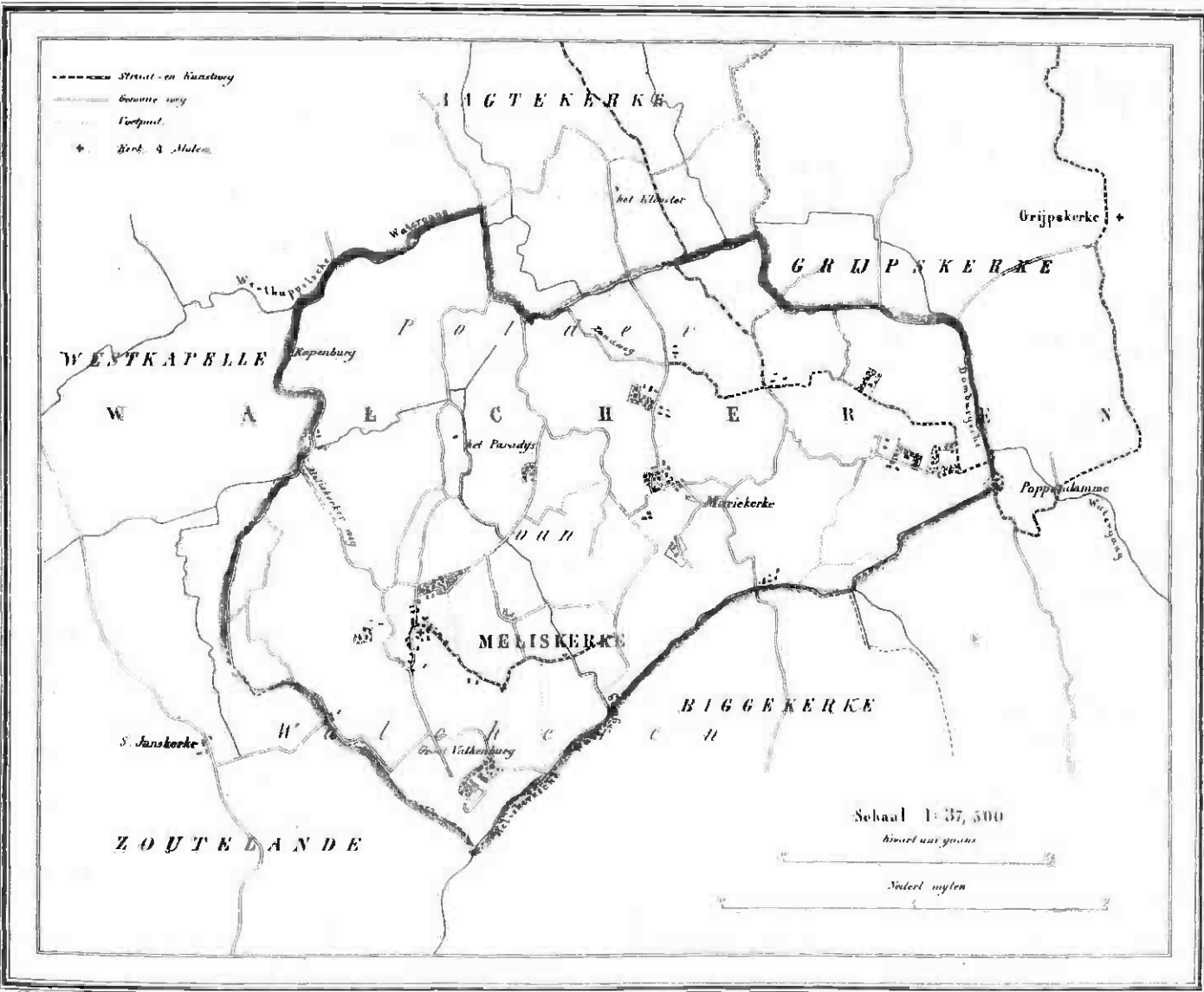


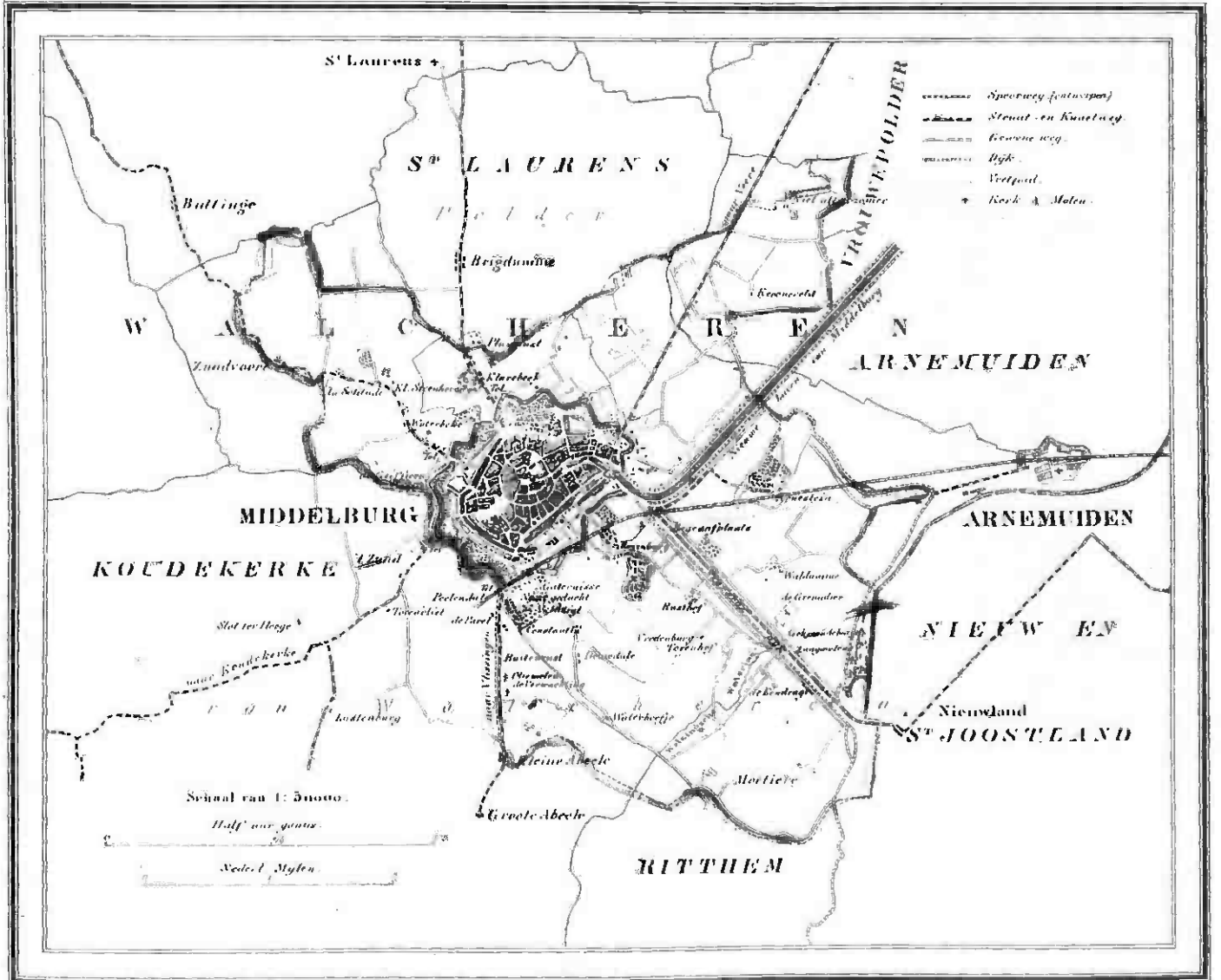
Schaal van 1: 50,000

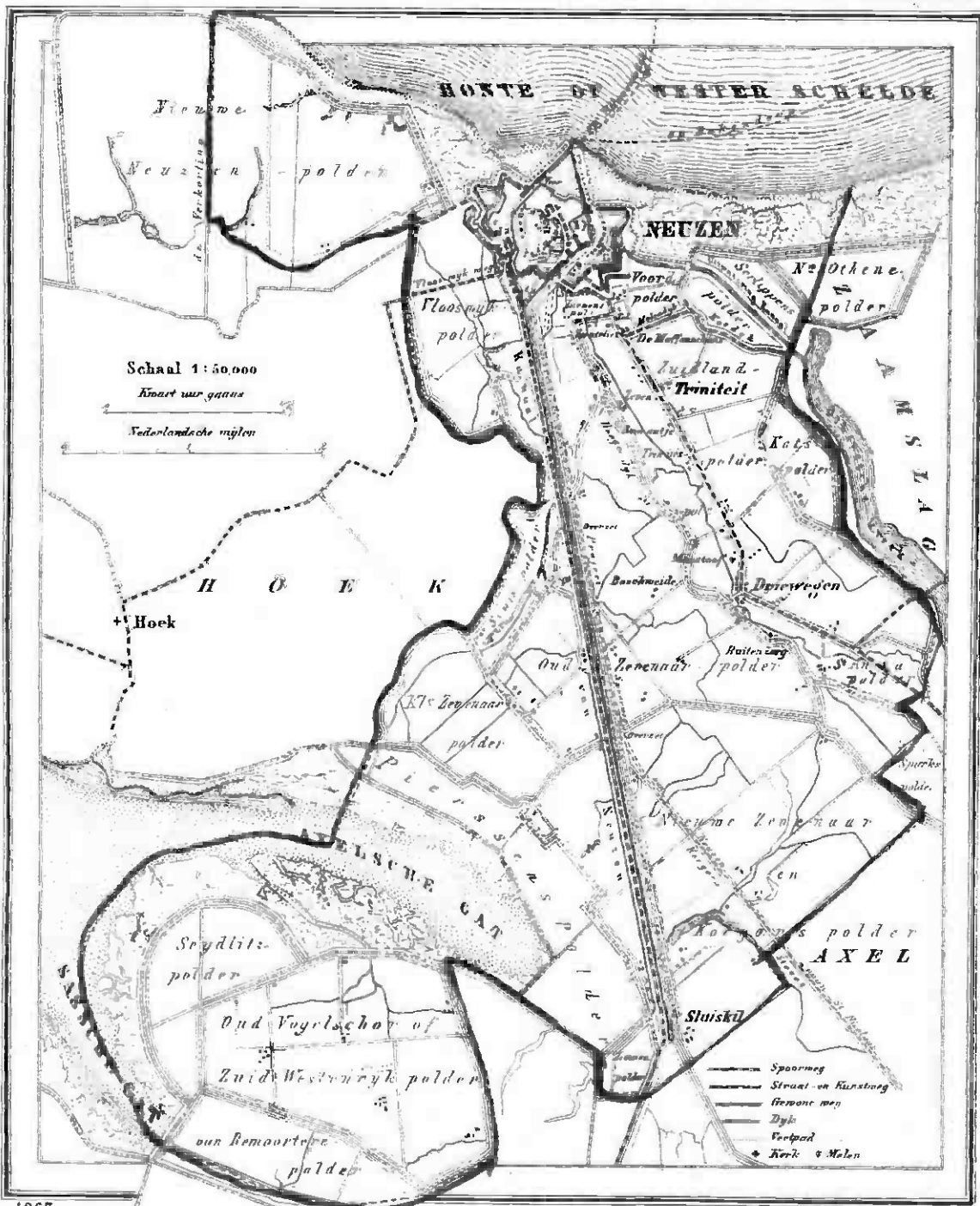
Half een guans.

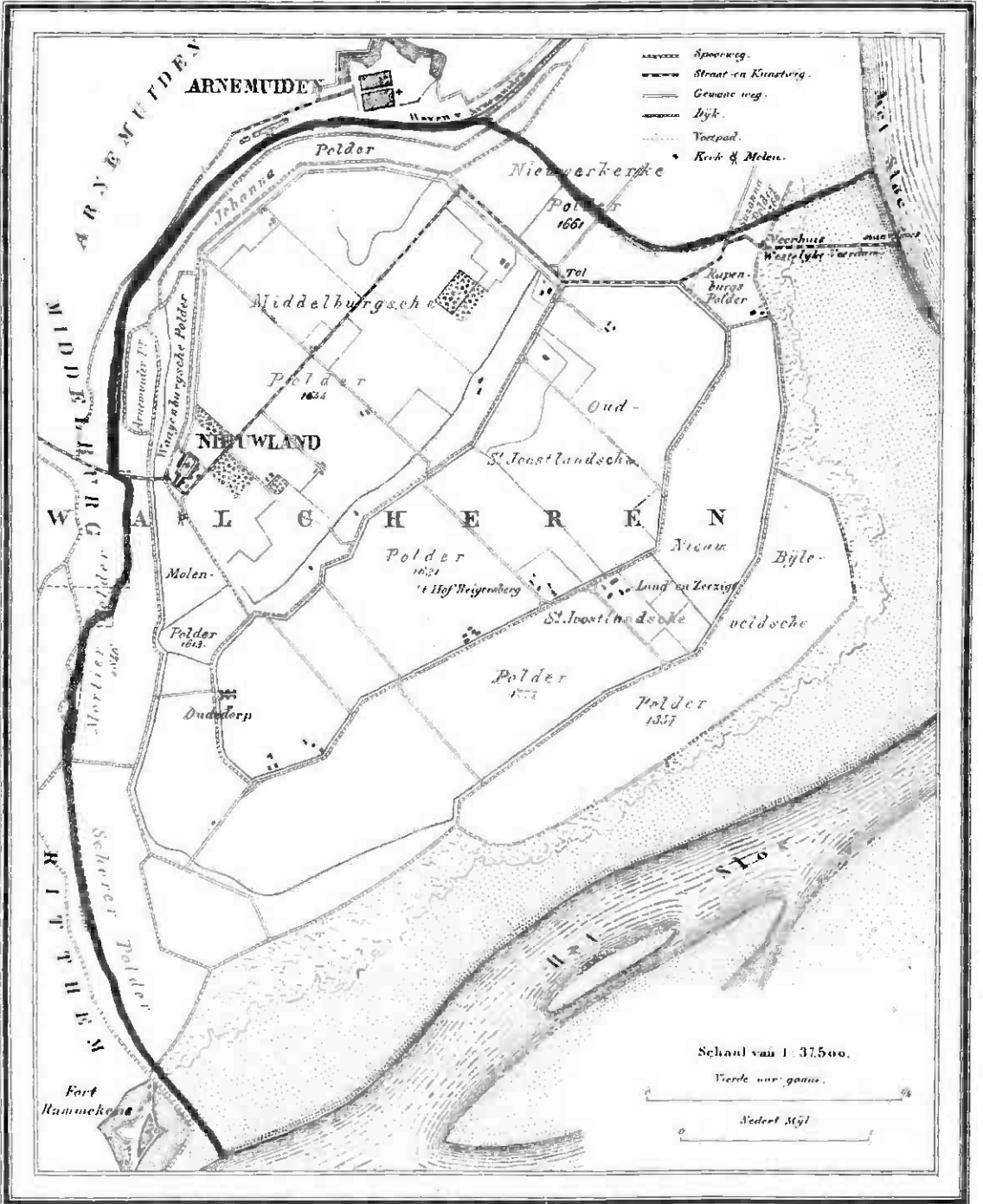
Nederl. mylen.

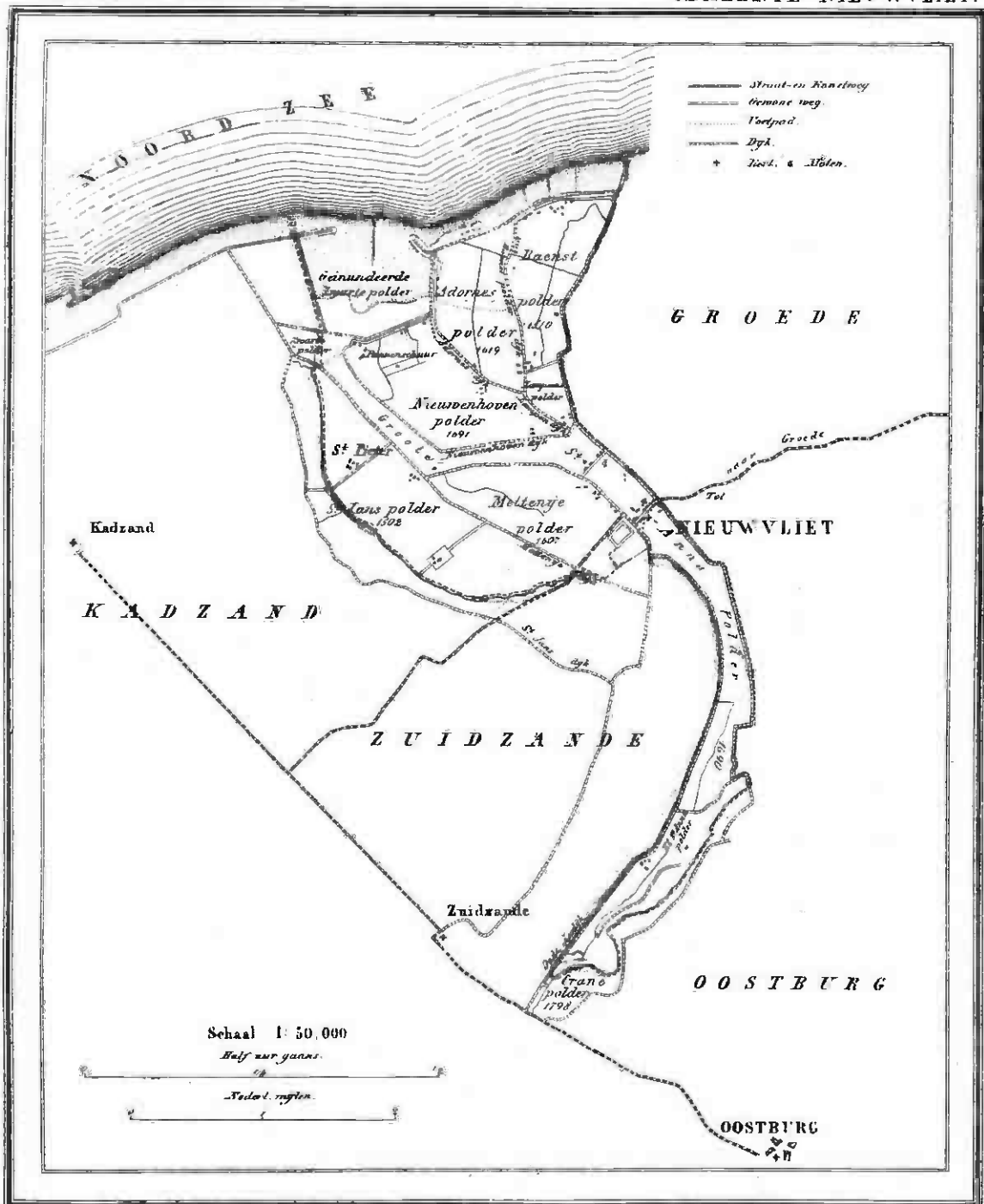
- Straat- en Rinneweg.
- Gewone weg.
- Dyk.
- Vieelpad.
- + Kerk & Molen.









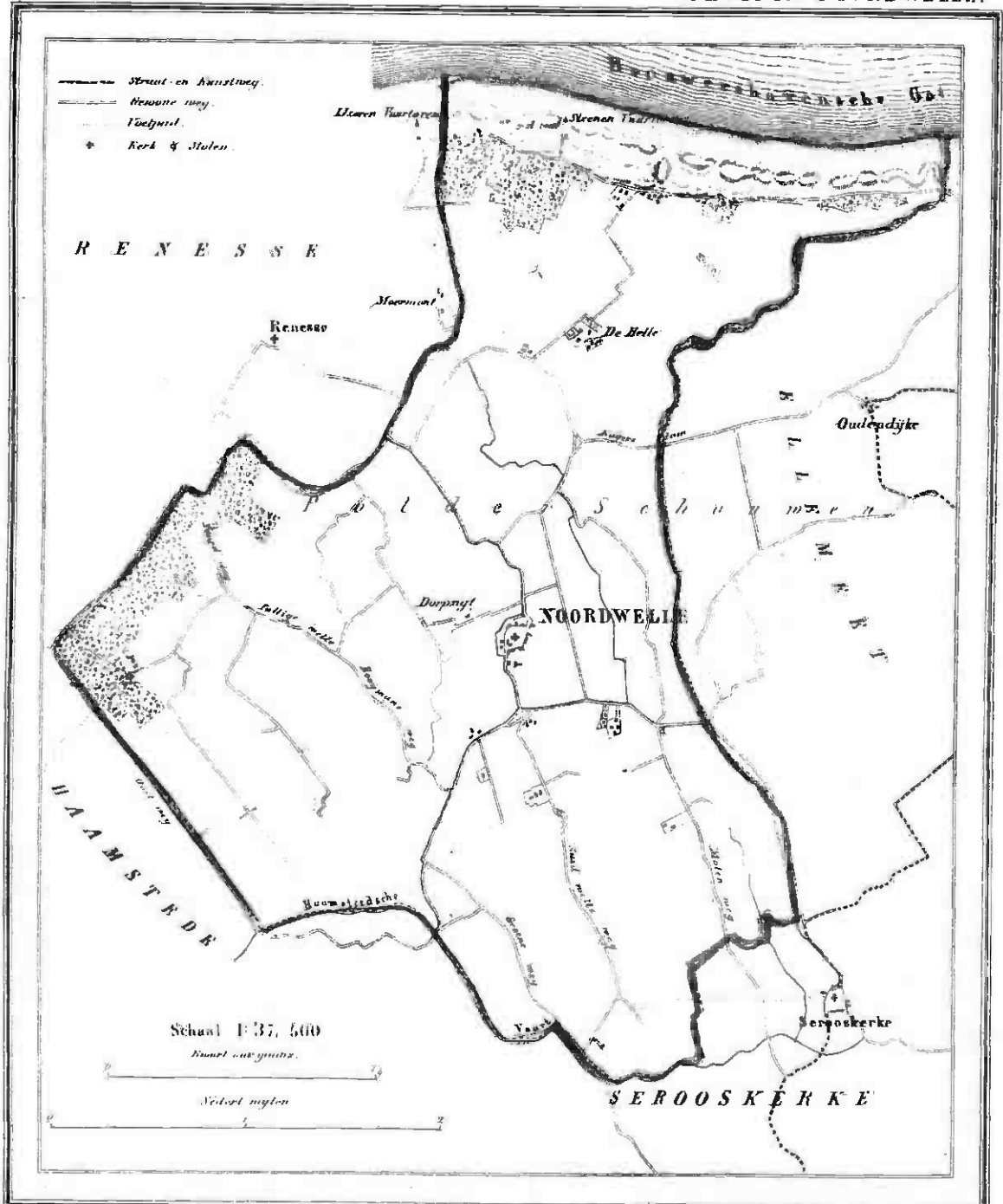


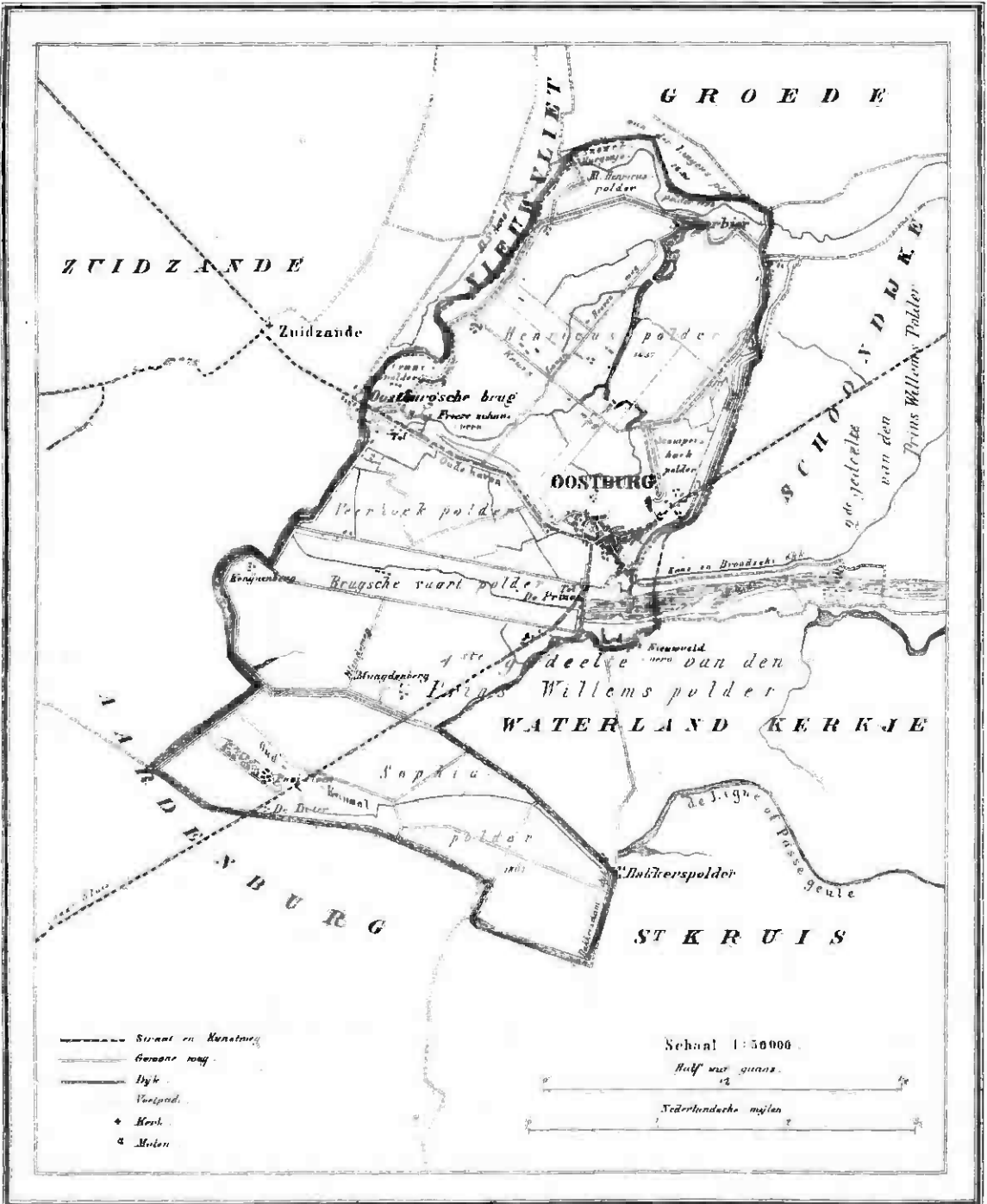
1866.

Uitgave van Hugo Suringar te Leeuwarden.

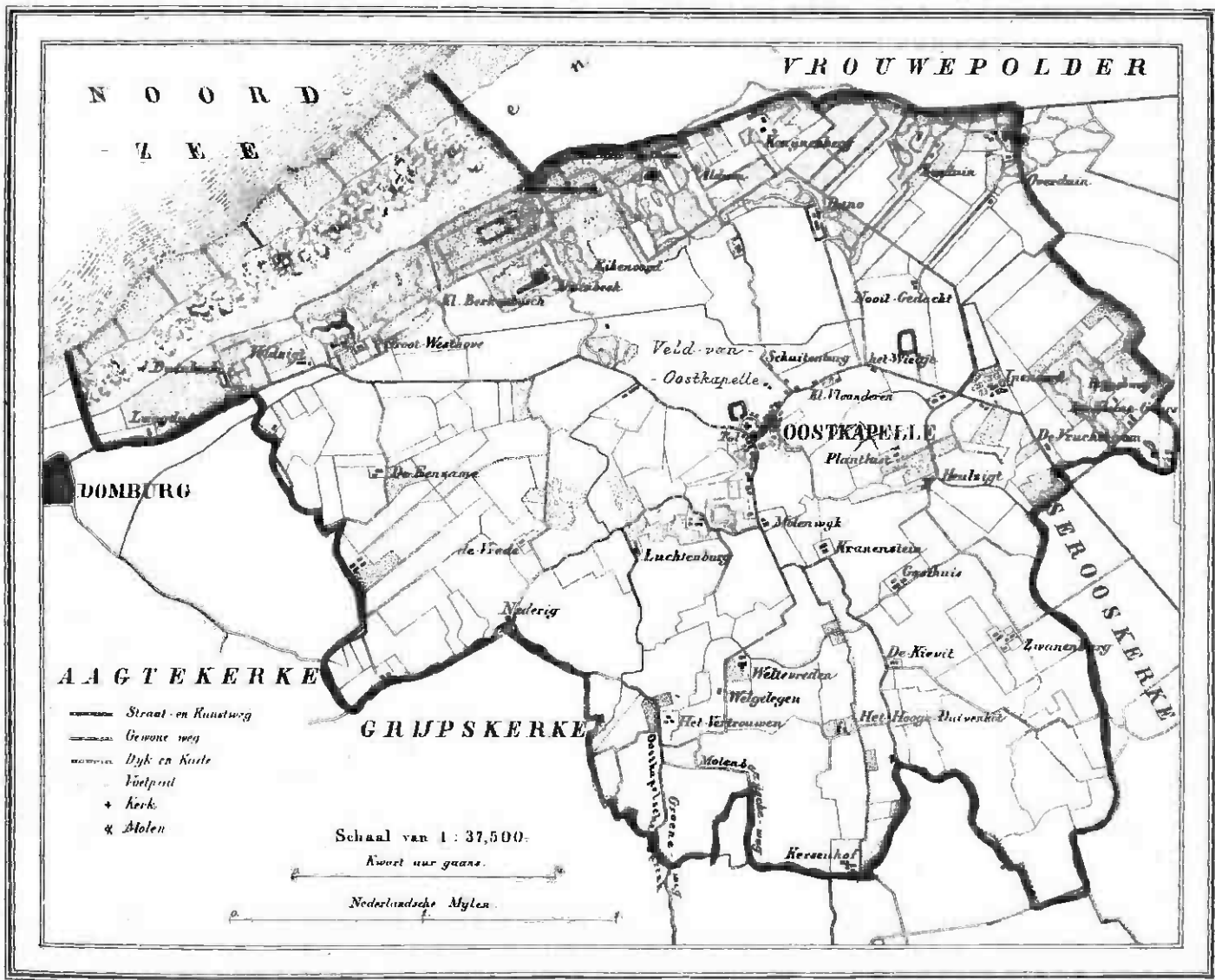
627 Buiders 625 Inwoners.

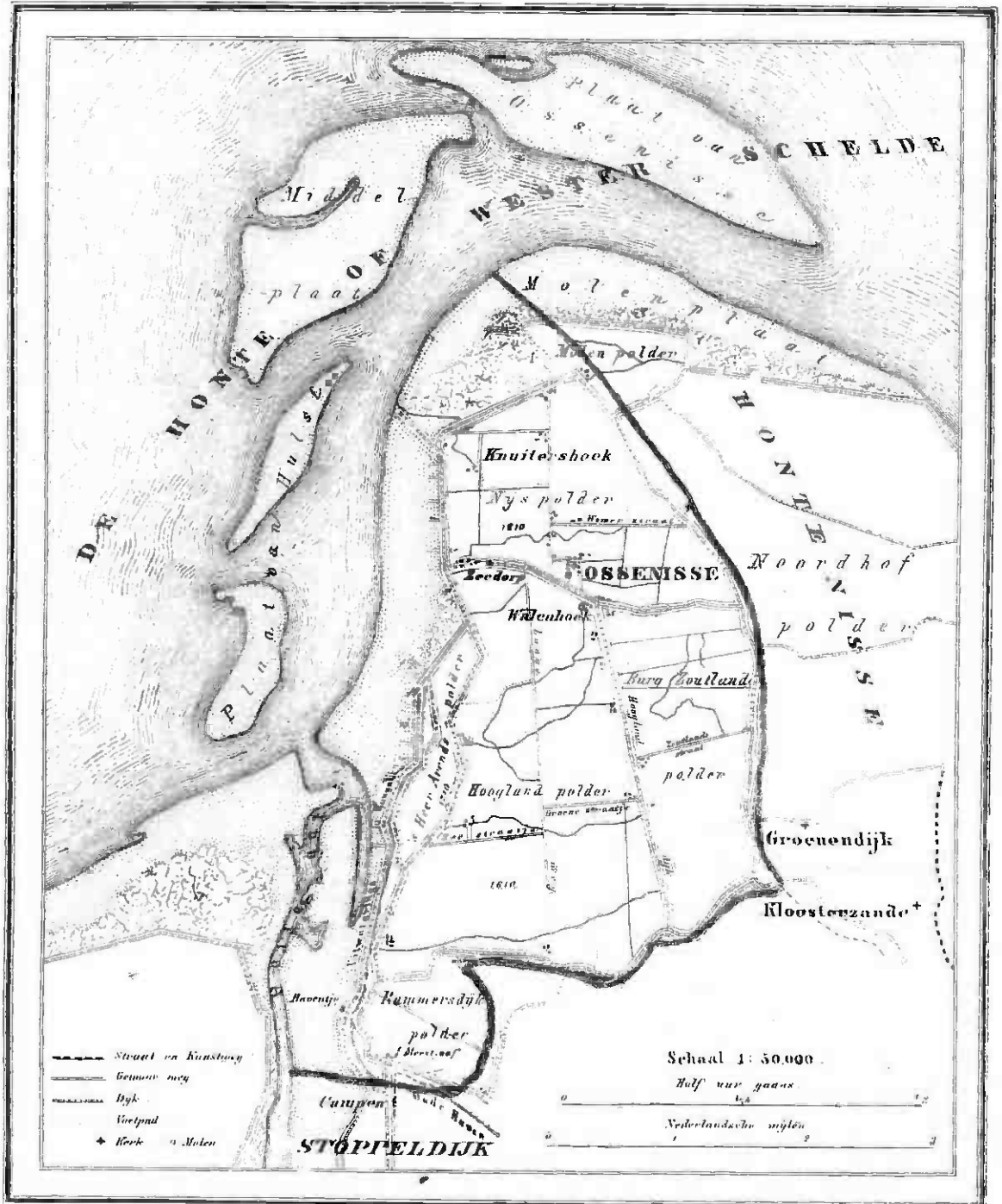


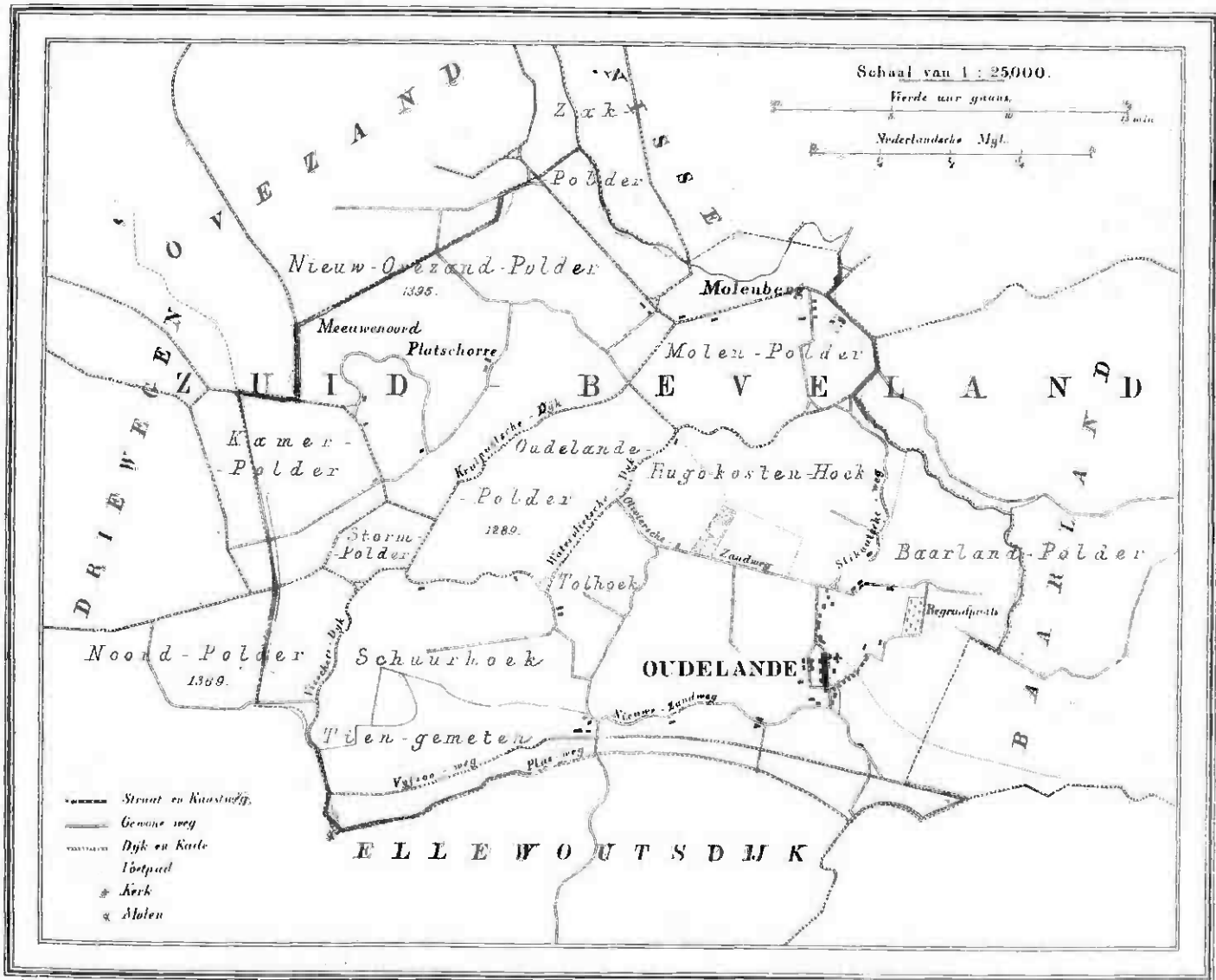


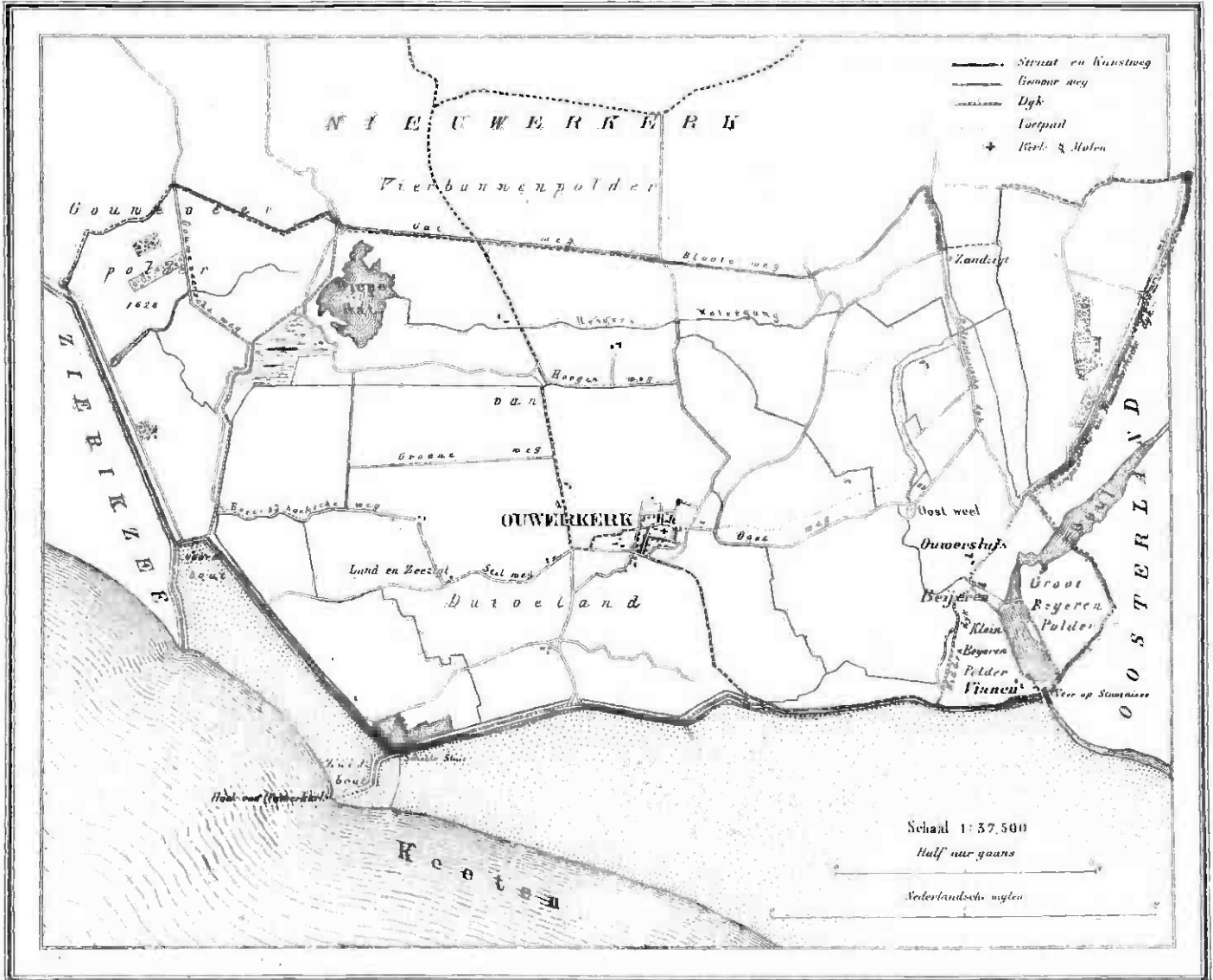


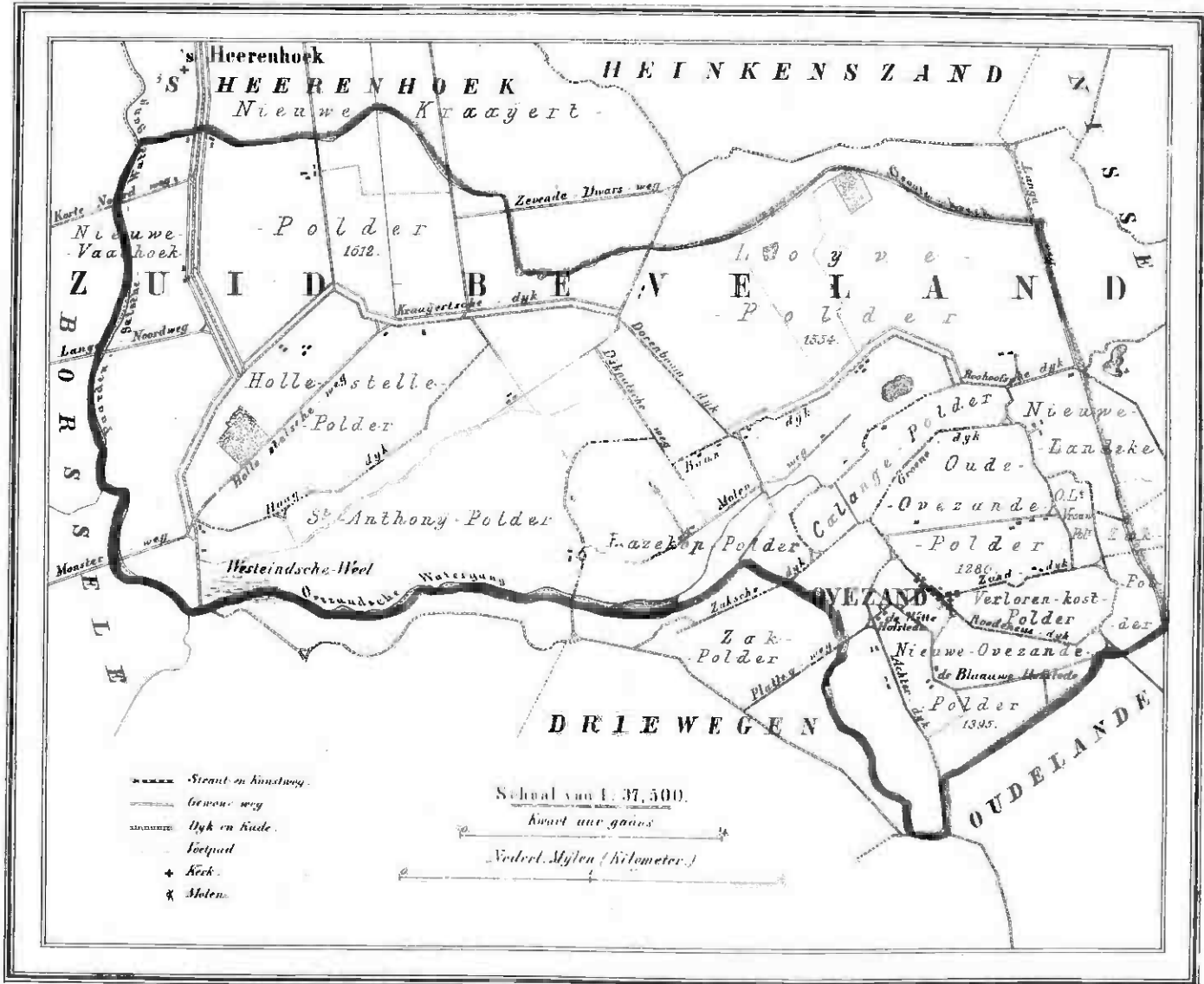








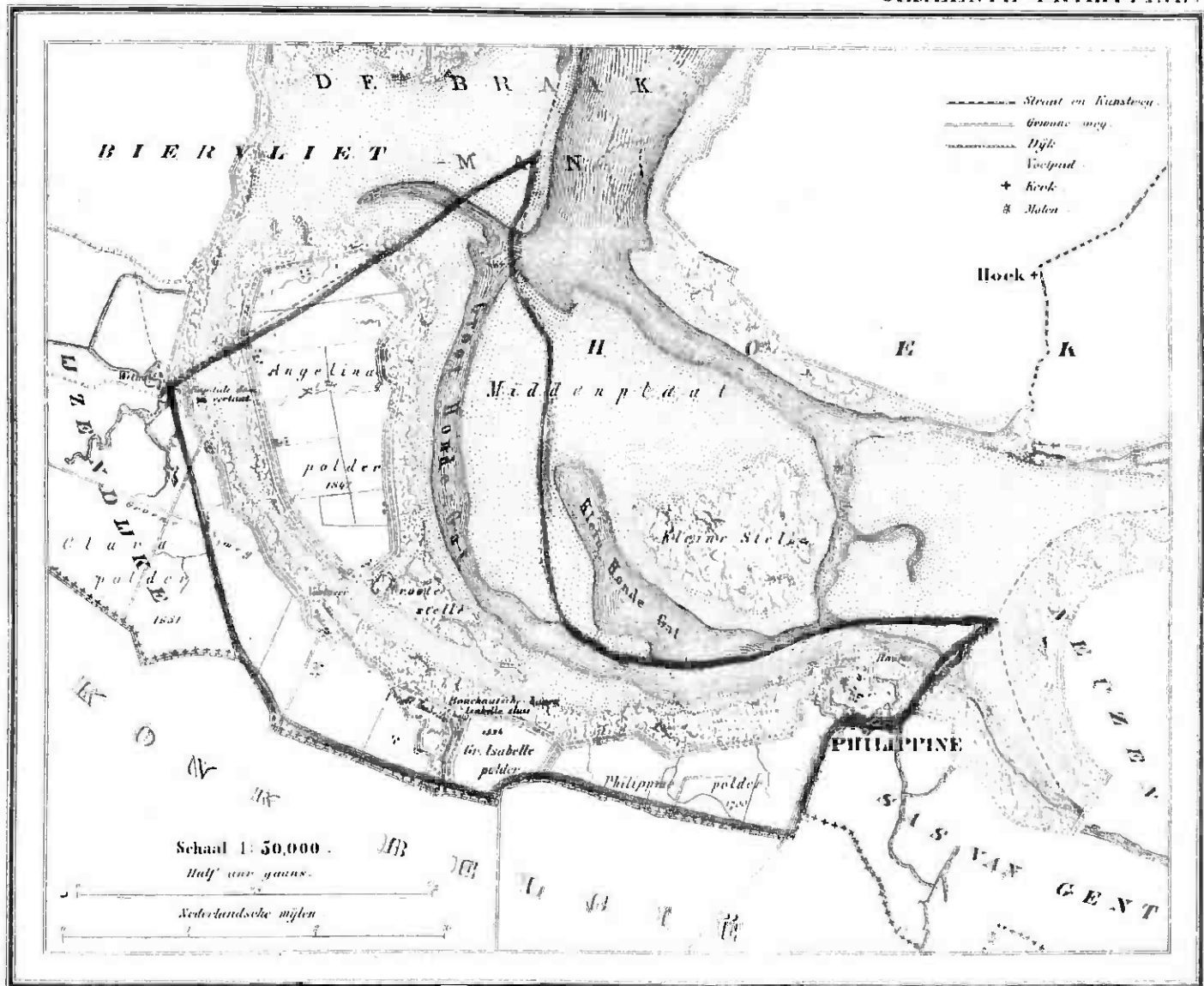


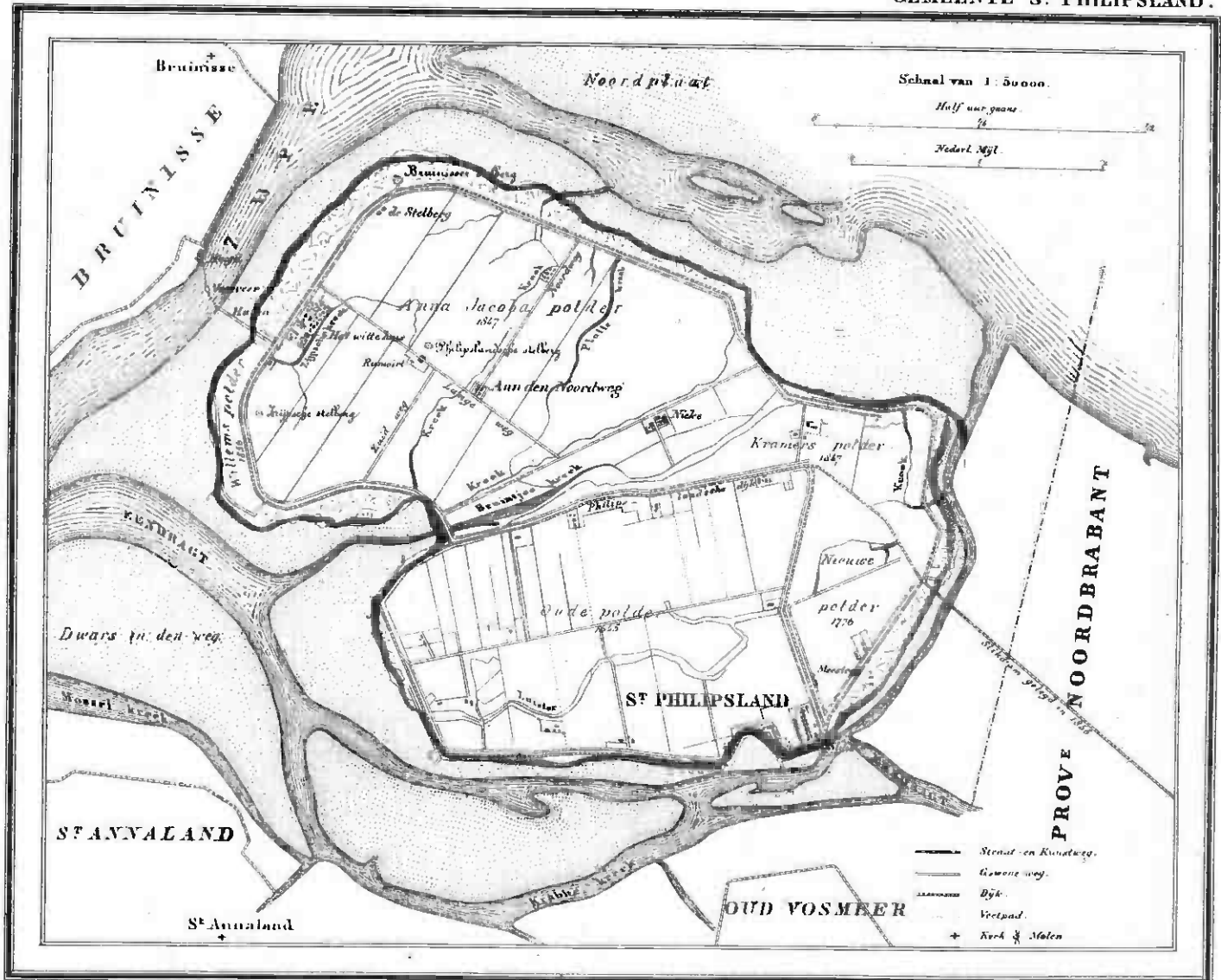


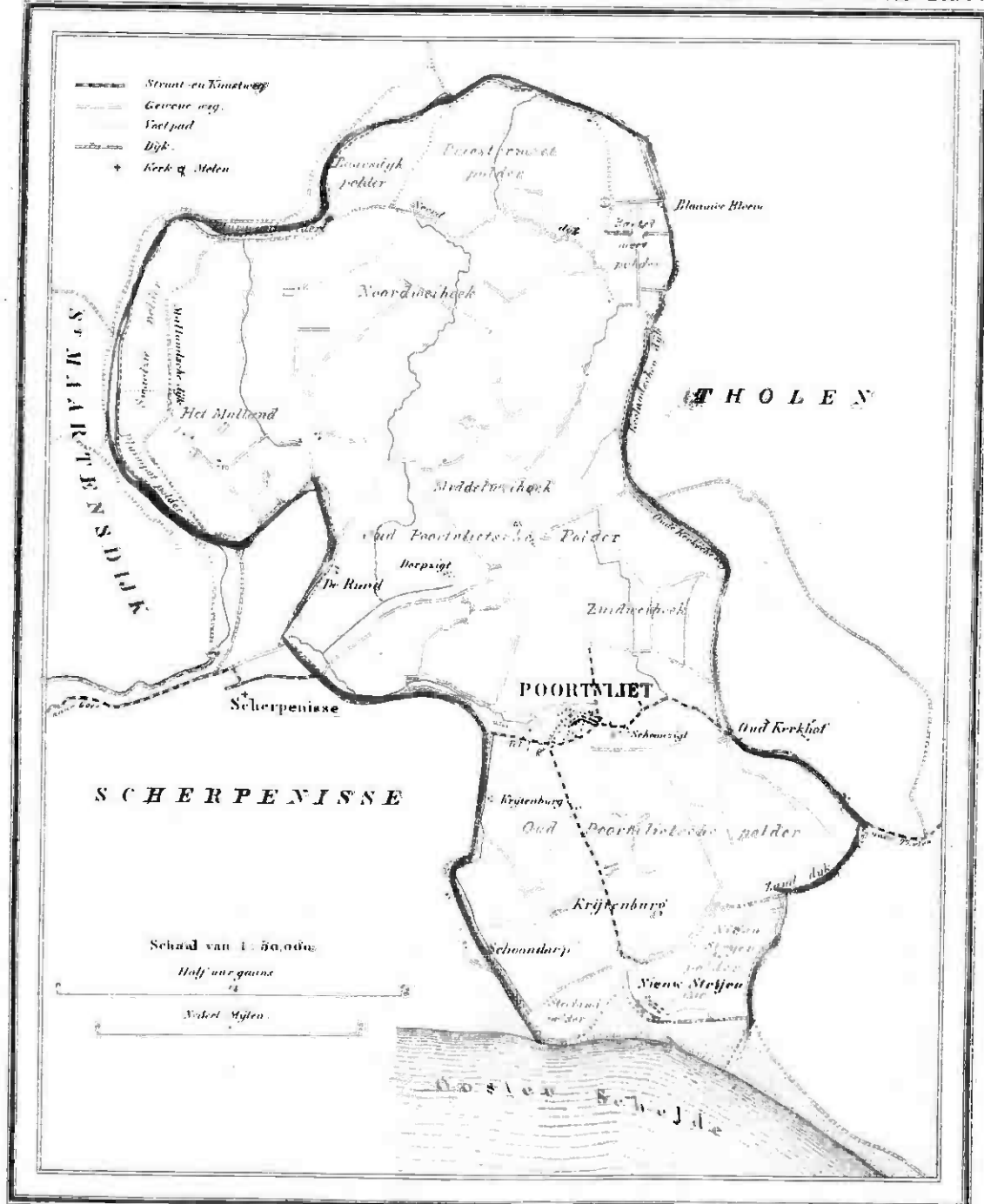
Getekend door J. Kuyper.

1074 Bunders. 800 Inwoners.

Uitgave van Hugo Suringar te Leenwarden



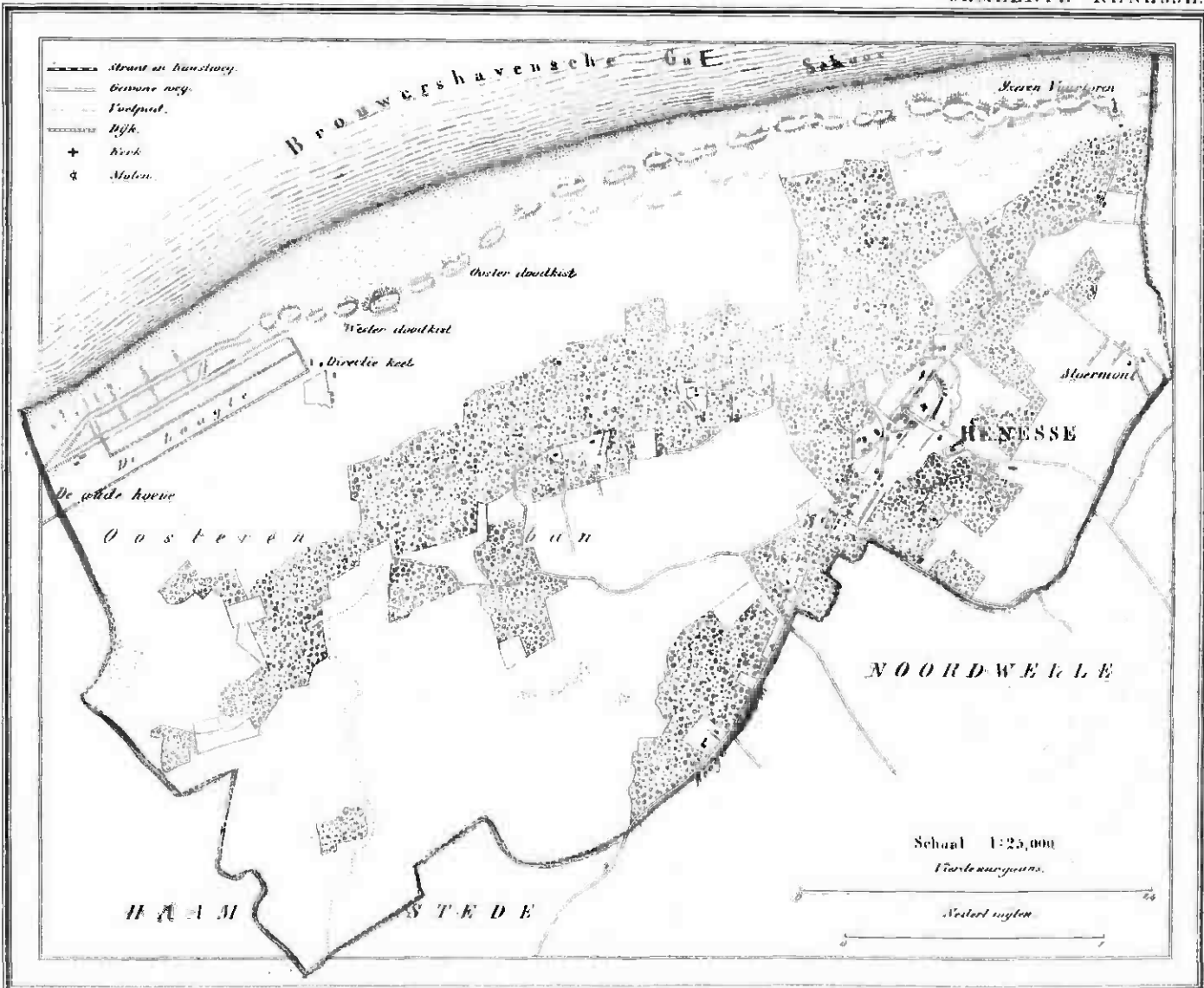




1866.

Uitgave van Hugo Suringar te Leeuwarden.







2327 Bunders 1350 Inwoners.

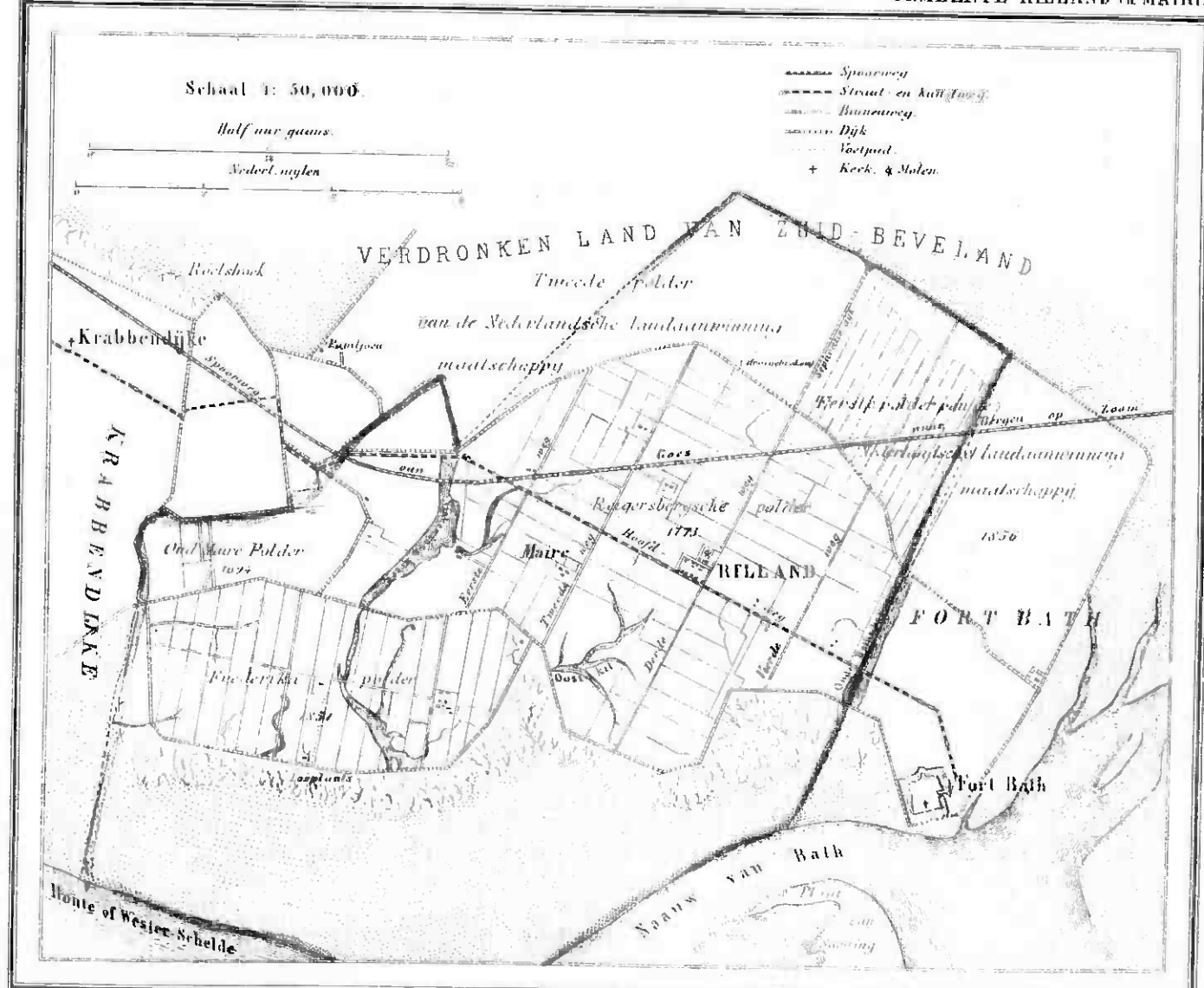


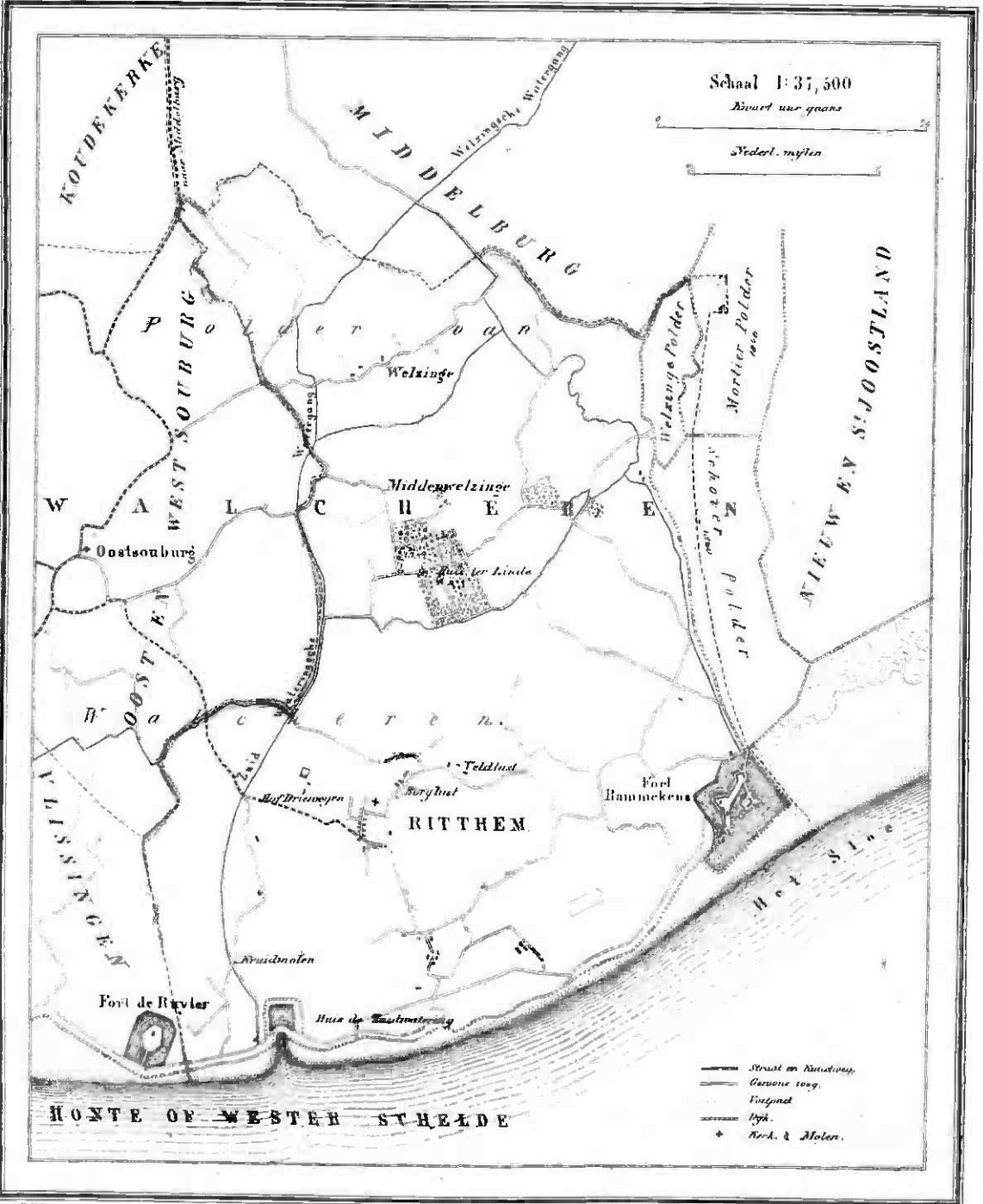
Schaal 1: 50,000.

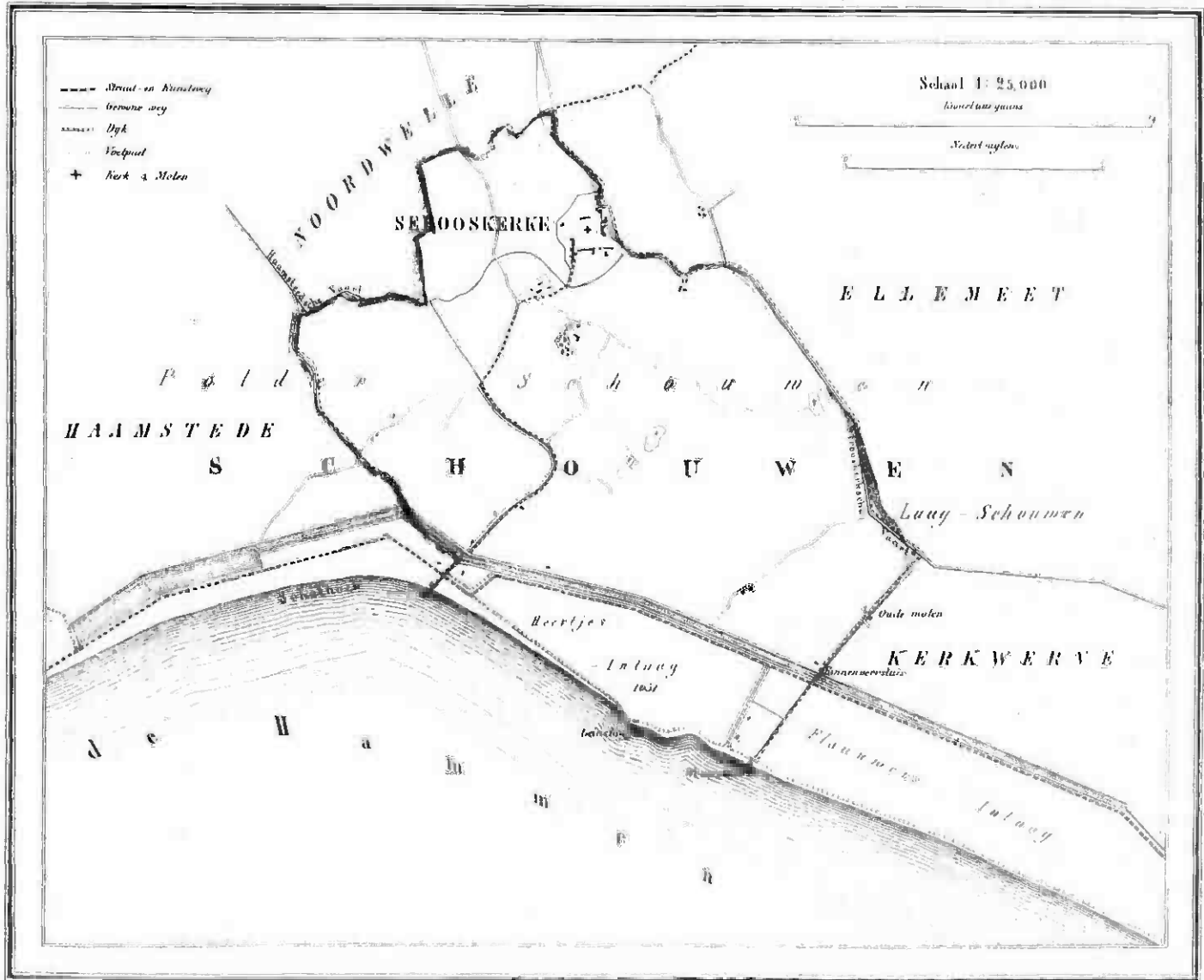
Half uur gaans

Verdeel. mylen

-  Spoorweg
-  Straat- en kullweg
-  Binnweg
-  Dijk
-  Vochtpeel
-  Keek. & Molen







VROUWEPOLDER

Oranje-zon.

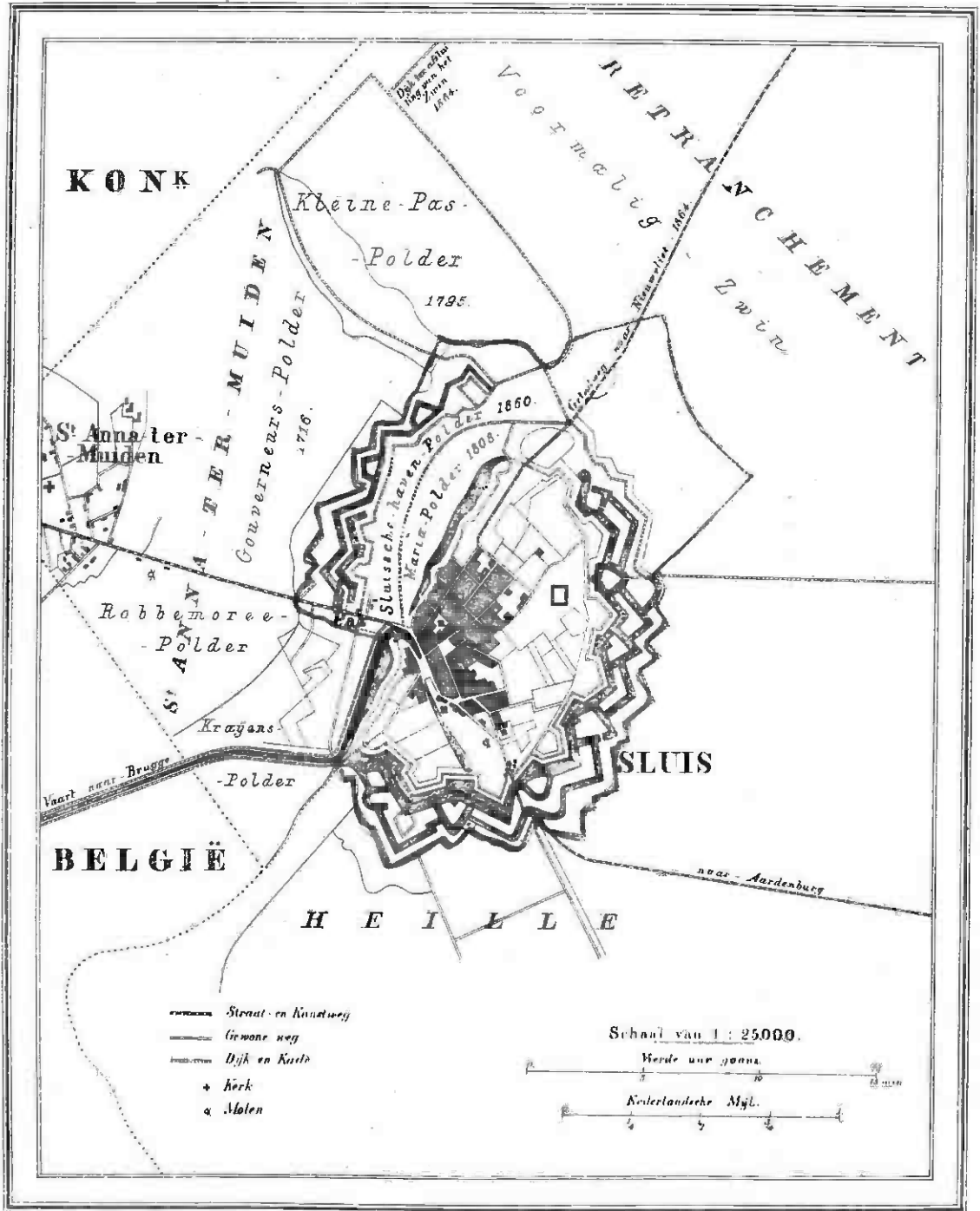
Schaal van 1 : 37,500.

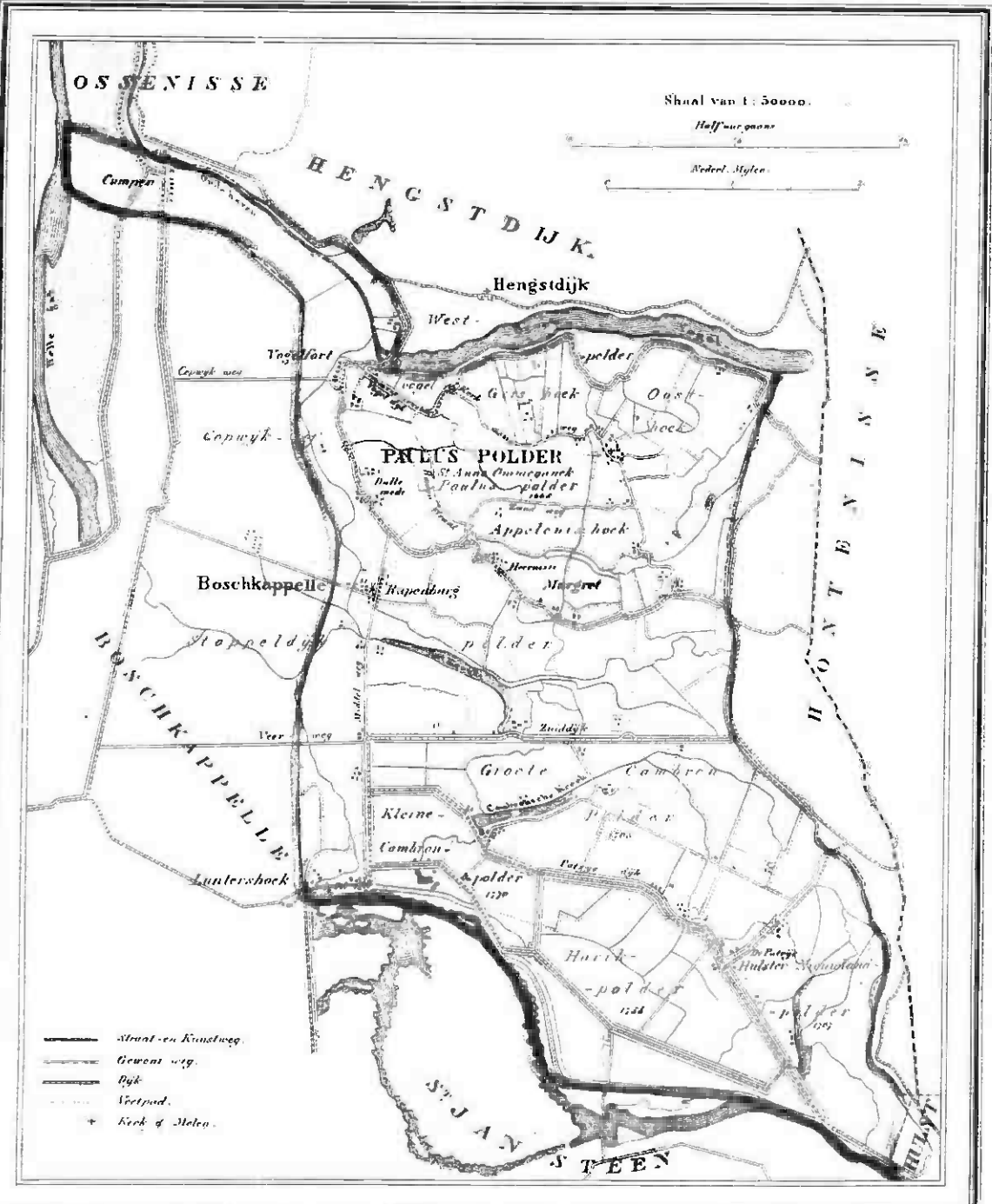
Kwart uur graas.

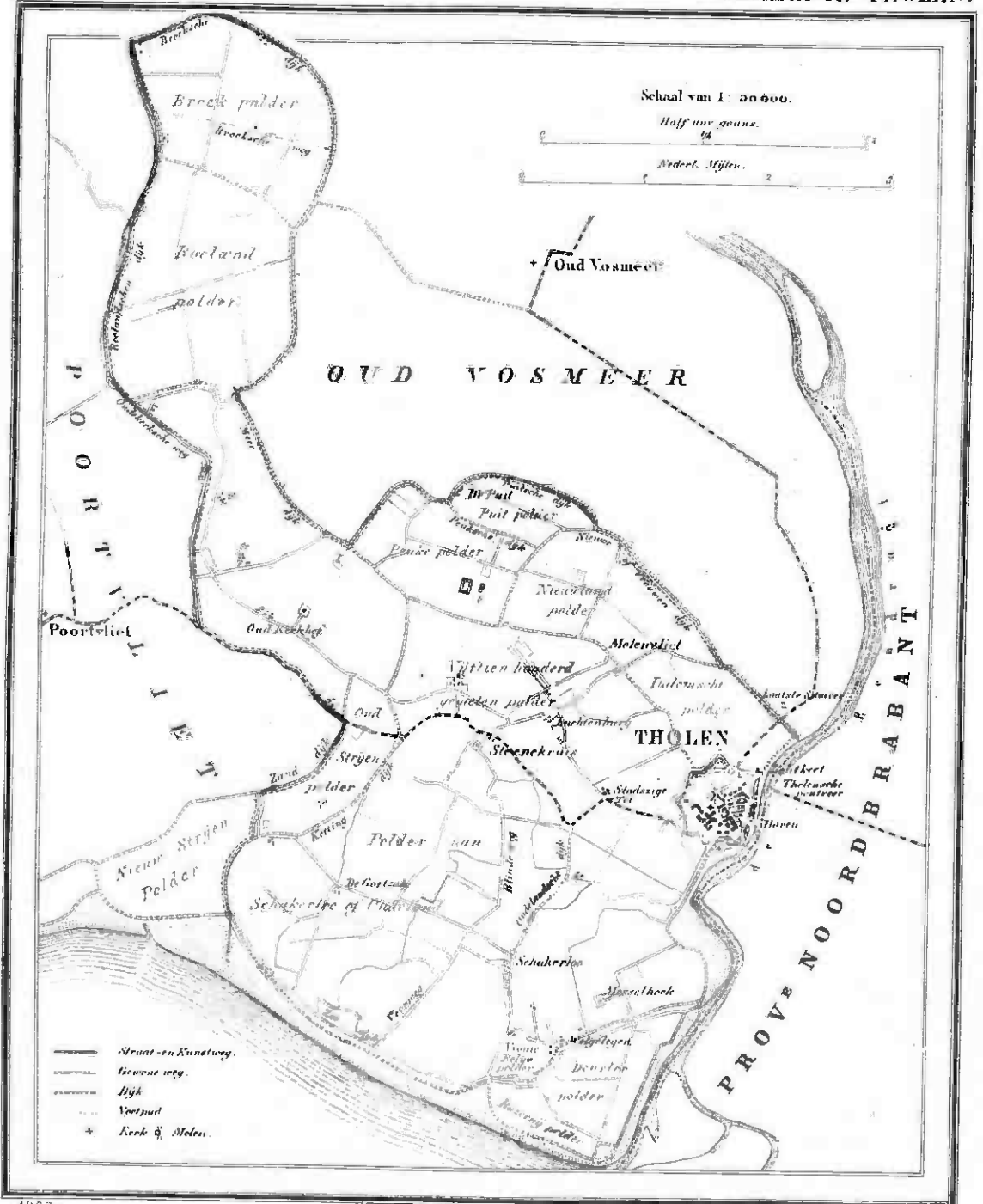
Nederlandsche Mylens.

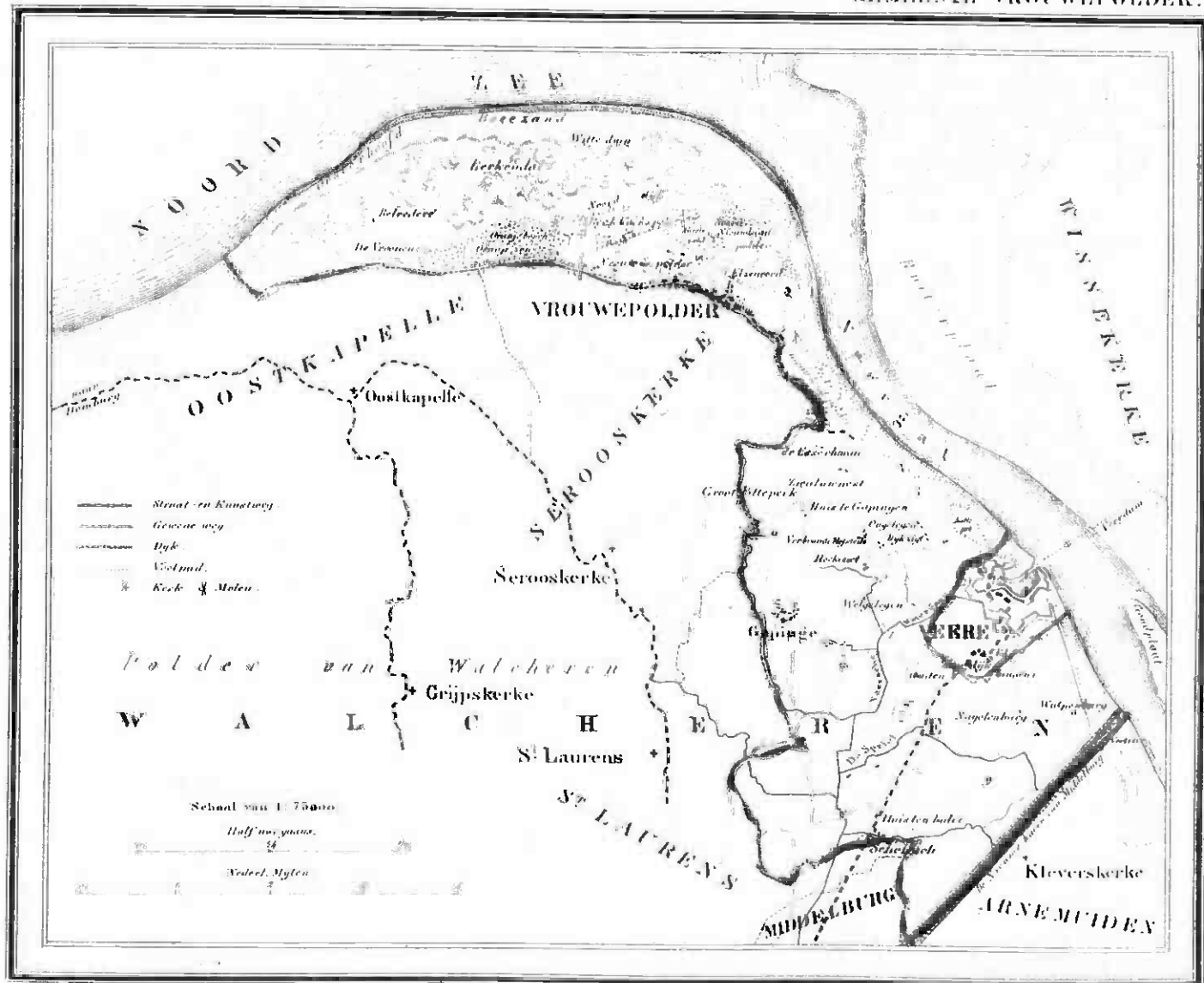


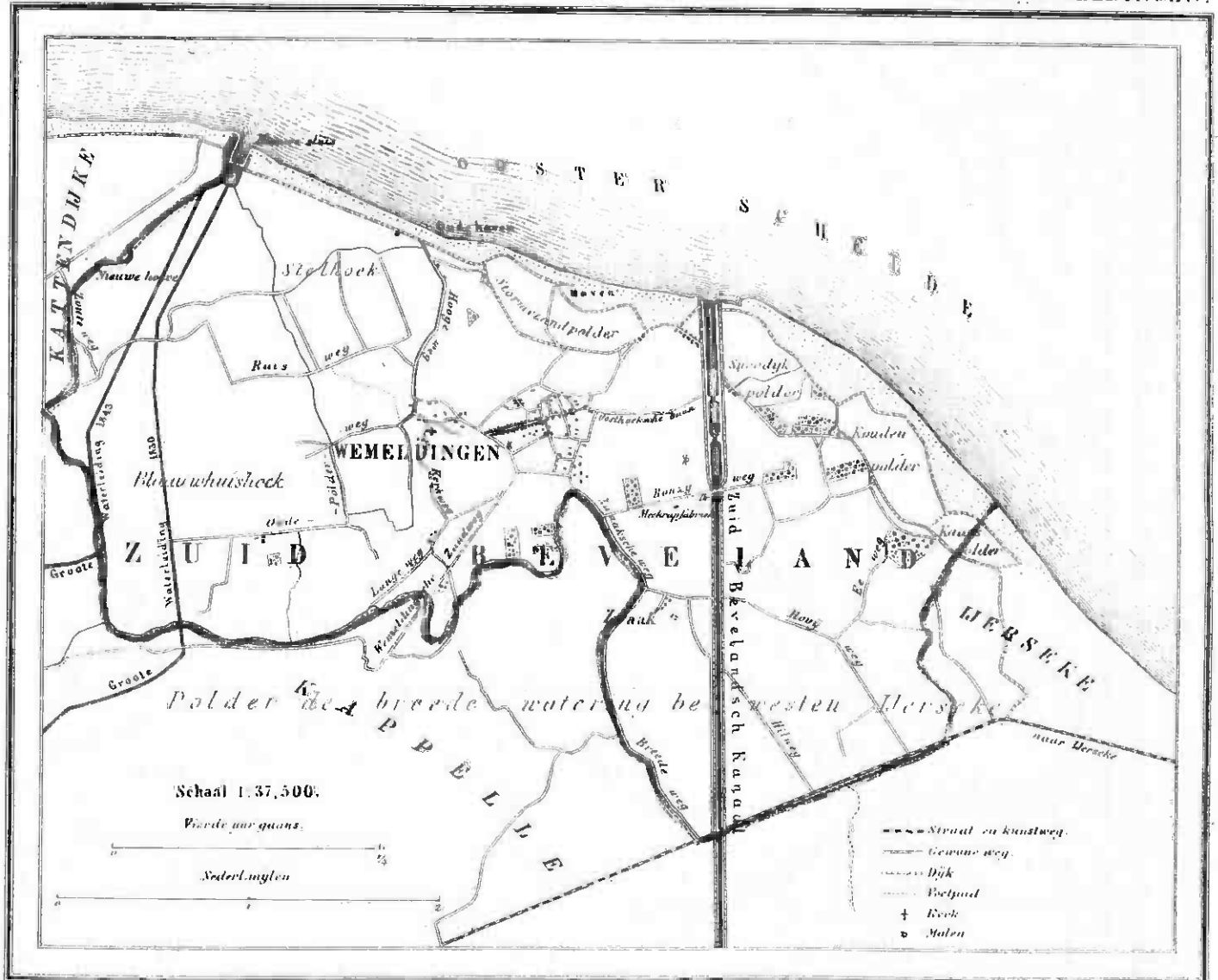
- Straat- en Kunstweg
- Gewone weg
- Dijk en Kiste
- Voerpad
- Kerk
- Molen

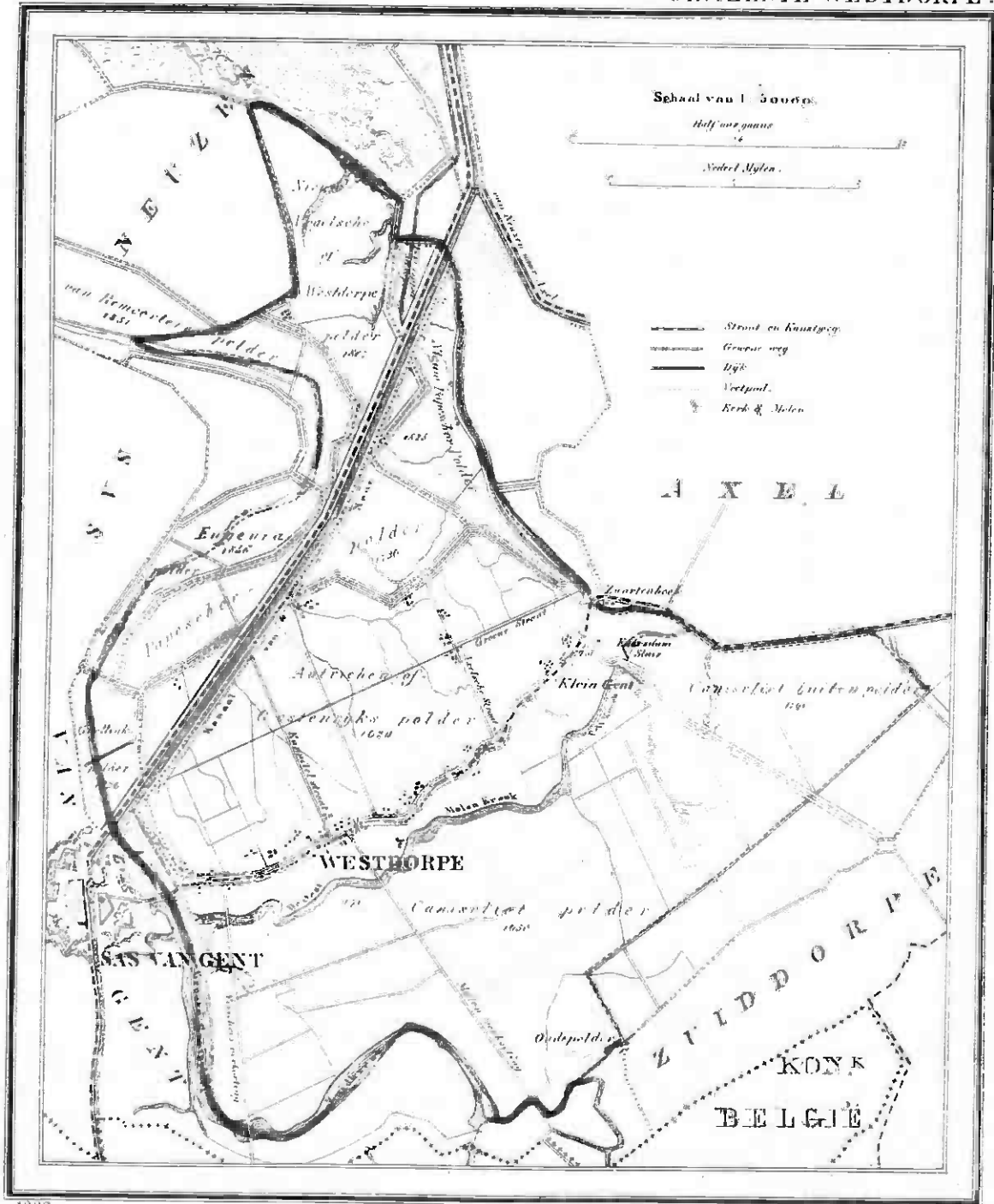


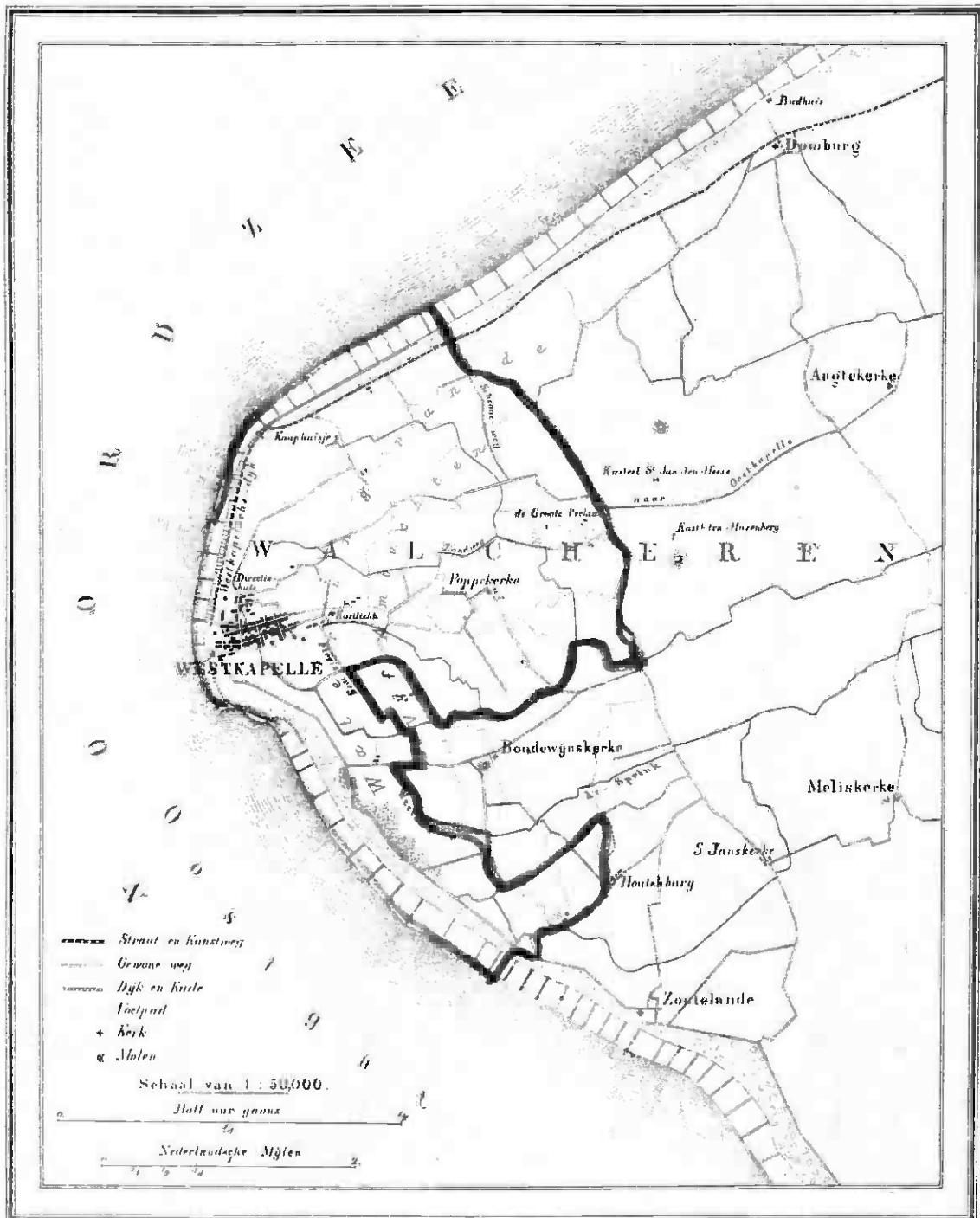


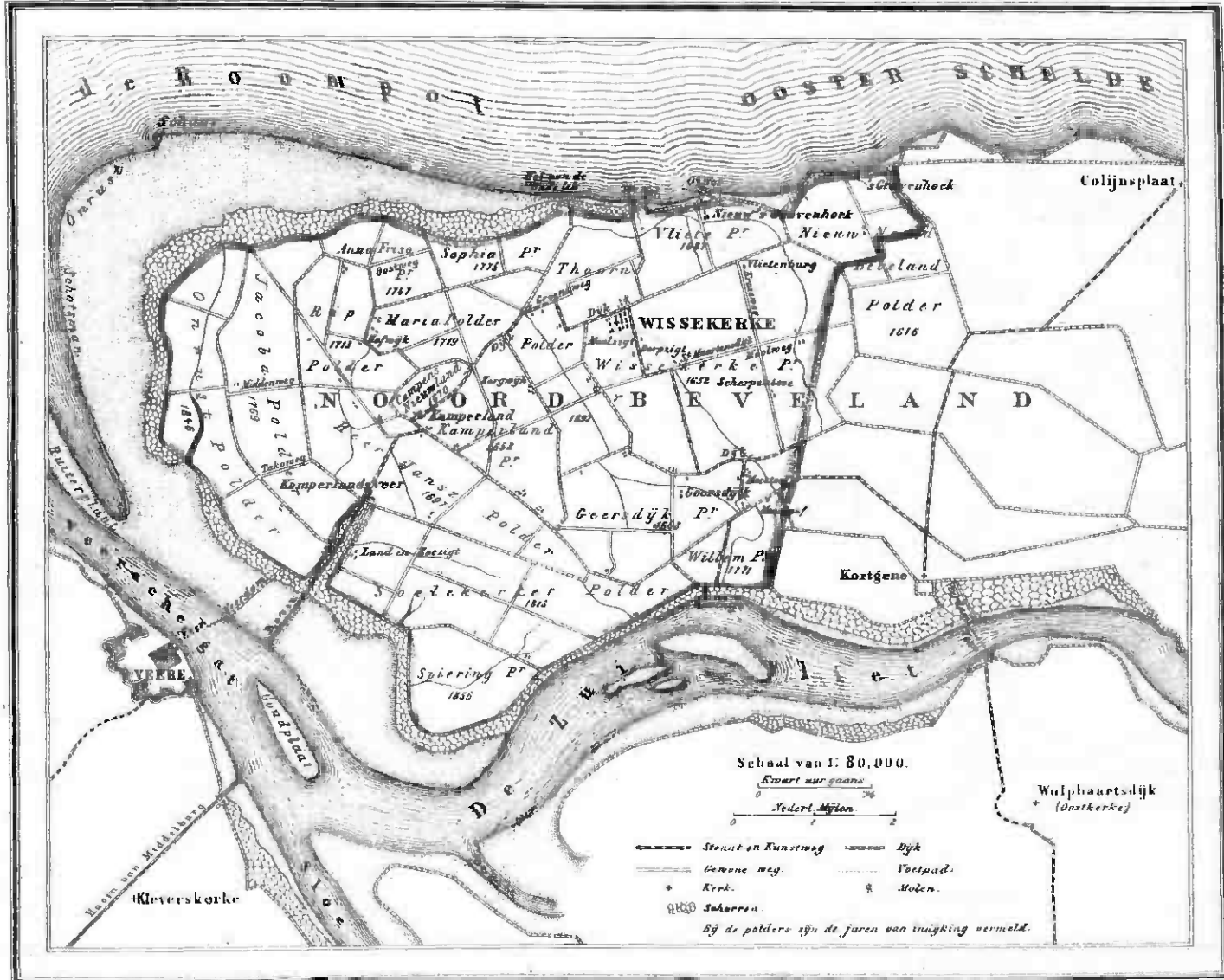












Schaal van 1 : 50,000.

Half uur gaans

Nederlandsche Mylen

Wemeldinge

WEMELDINGE

IJERSEKE

SCHORE

Schorre

KRUININGEN

Kruiningen

- Spoorweg
- Straal- en Kruisweg
- Gewone weg
- Dijk en Kuste
- Velpaai
- ♦ Kerk
- α Molens

